WBS ELEMENT	SHEET NO.
2025CPT.08.08.20762	1

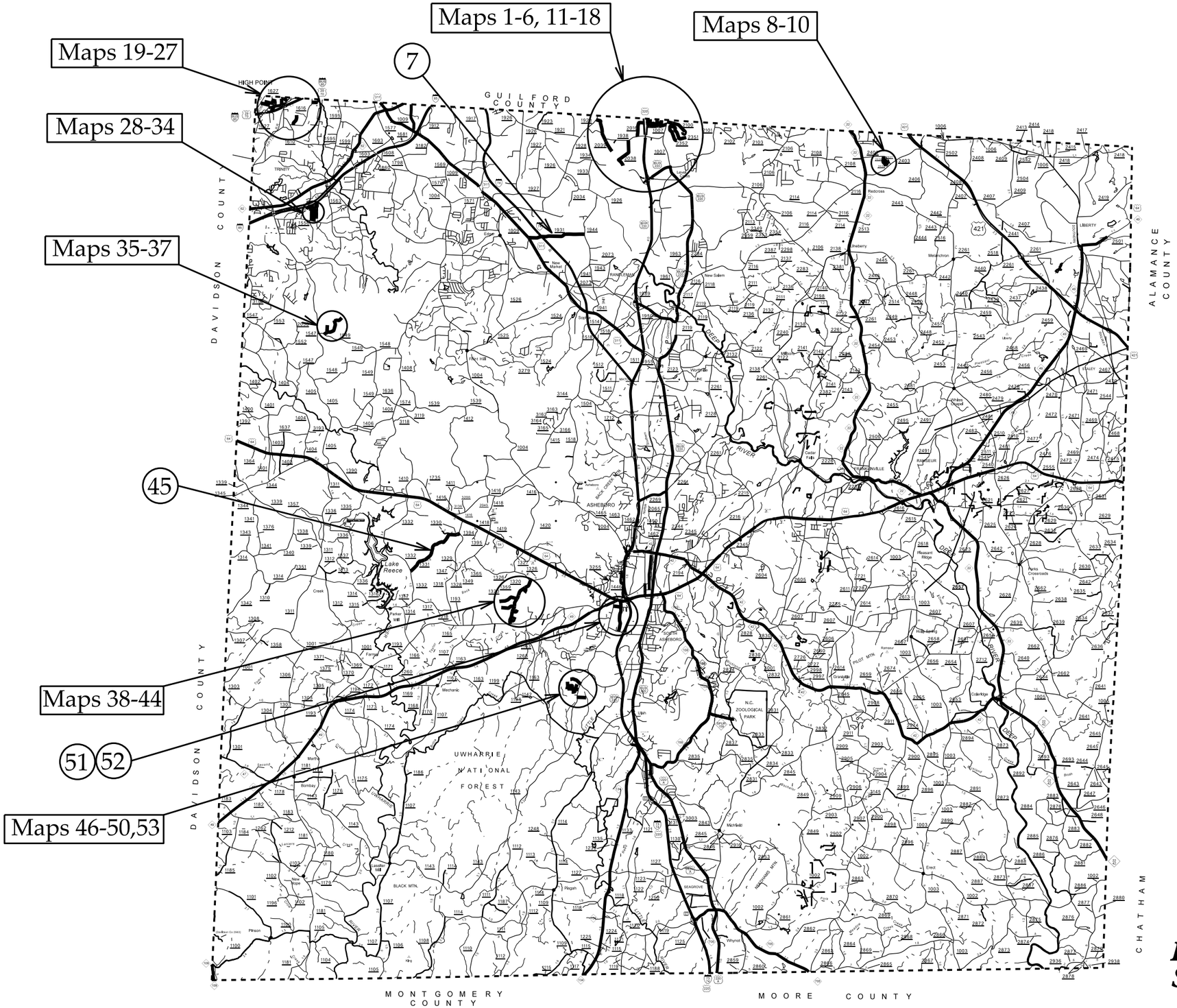
Maps 19-27
Maps 28-34
Maps 35-37
Maps 38-44
Maps 46-50,53
Maps 1-6, 11-18
Maps 8-10
7
45
51
52
GUILFORD COUNTY
DAVIDSON COUNTY
ALAMANCE COUNTY
CHATHAM
MONTGOMERY COUNTY
MOORE COUNTY
HIGH POINT
TRINITY
ASHEBORO
UWHARRIE NATIONAL FOREST
Lake Reece
N.C. ZOOLOGICAL PARK
LIBERTY
RANDLEMAN
TRAMOCINVILLE
RANDLEMAN
SEAGROVE
BLACK MTN.
Pilot Mtn.
Mechanic
Franklinville
Seagrove
Erect
Cedarridge
Pleasant Ridge
Parks Crossroads
Hill Sand
Mt Hope
Pilson
Bunker Hill
Martin
Bunker
Fairgrove
Mt Vernon
Mt Gilead
Mt Hermon
Mt Pleasant
Mt Olivet
Mt Zion
Mt Tabor
Mt Ararat
Mt Carmel
Mt Sinai
Mt Moriah
Mt Pisgah

WBS ELEMENT	SHEET NO.
2025CPT.08.08.20762	2

Maps 1-3

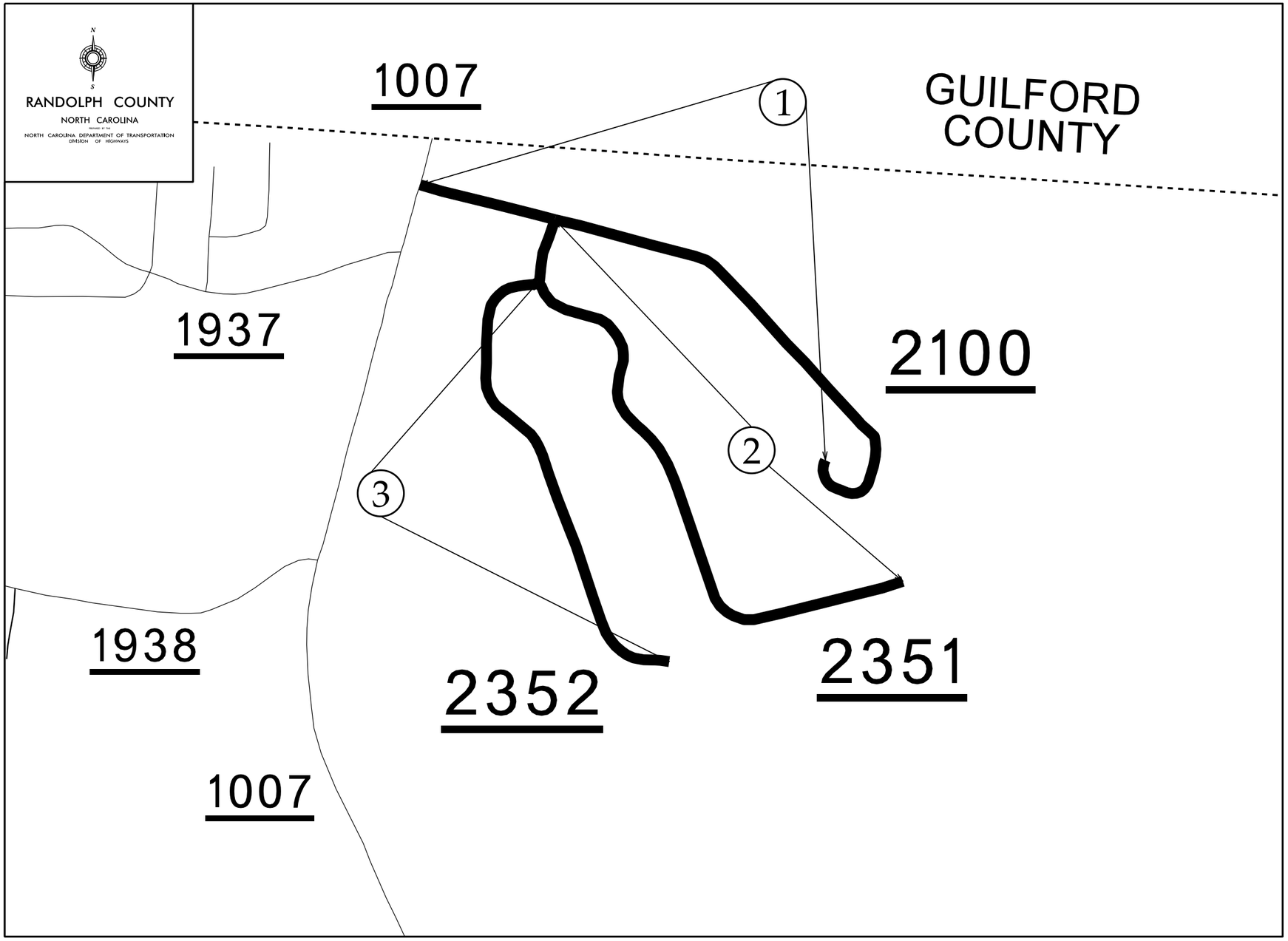

13-DEC-2024 15:51
1-2025 "sec15\Randolph_January2025_AST\Randolph_January2025_AST_Maps_Typ.dgn
ATTS AT DIV08-330021

WBS ELEMENT	SHEET NO.
2025CPT.08.08.20762	3

Maps 4, 11-18

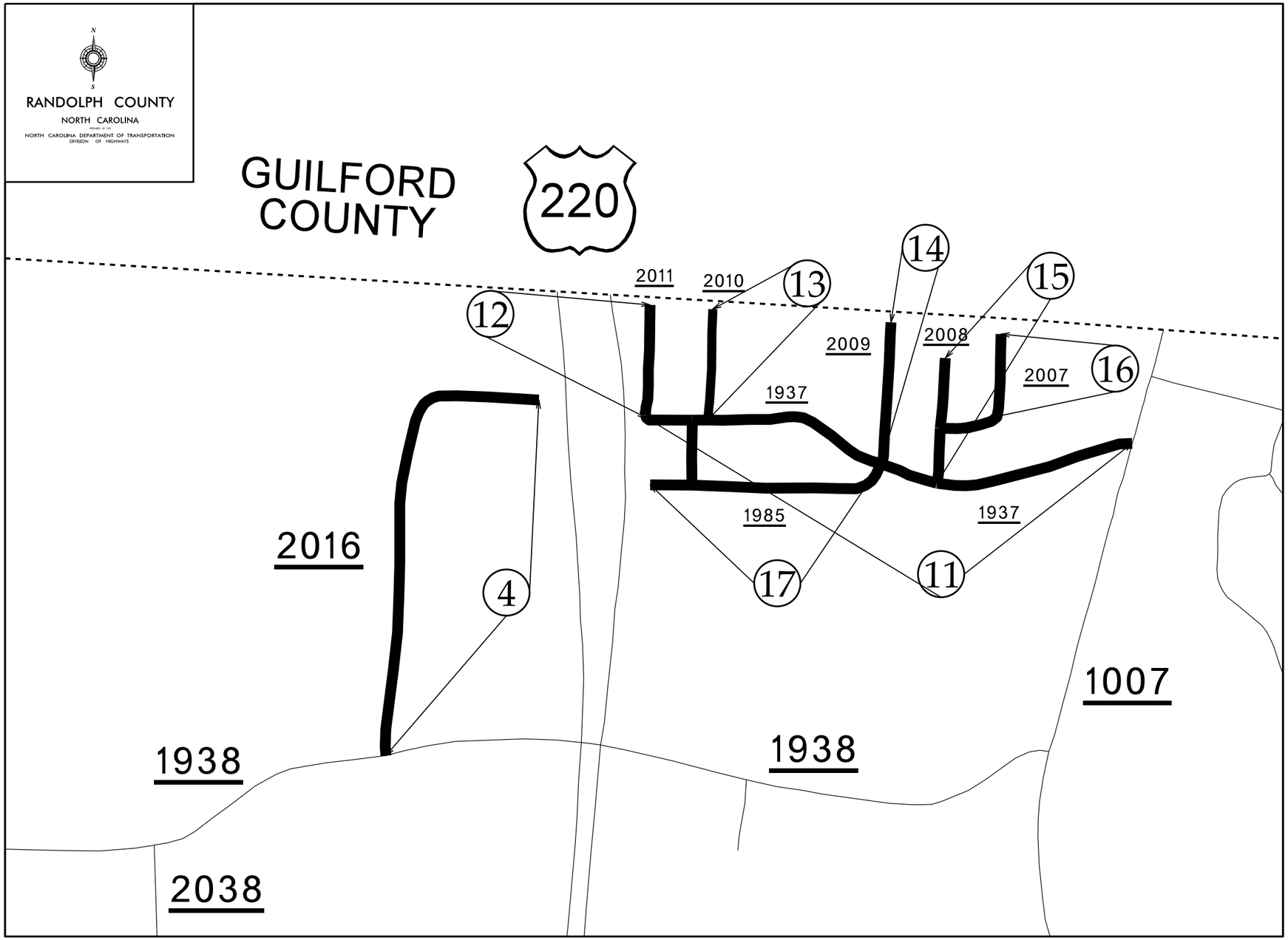

13-DEC-2024 15:51
1-2025 *seals\Randolph_January2025_AST\Randolph_January2025_AST_Maps_Typ.dgn
ATT DIV02-300dd

WBS ELEMENT	SHEET NO.
2025CPT.08.08.20762	4

Map 5

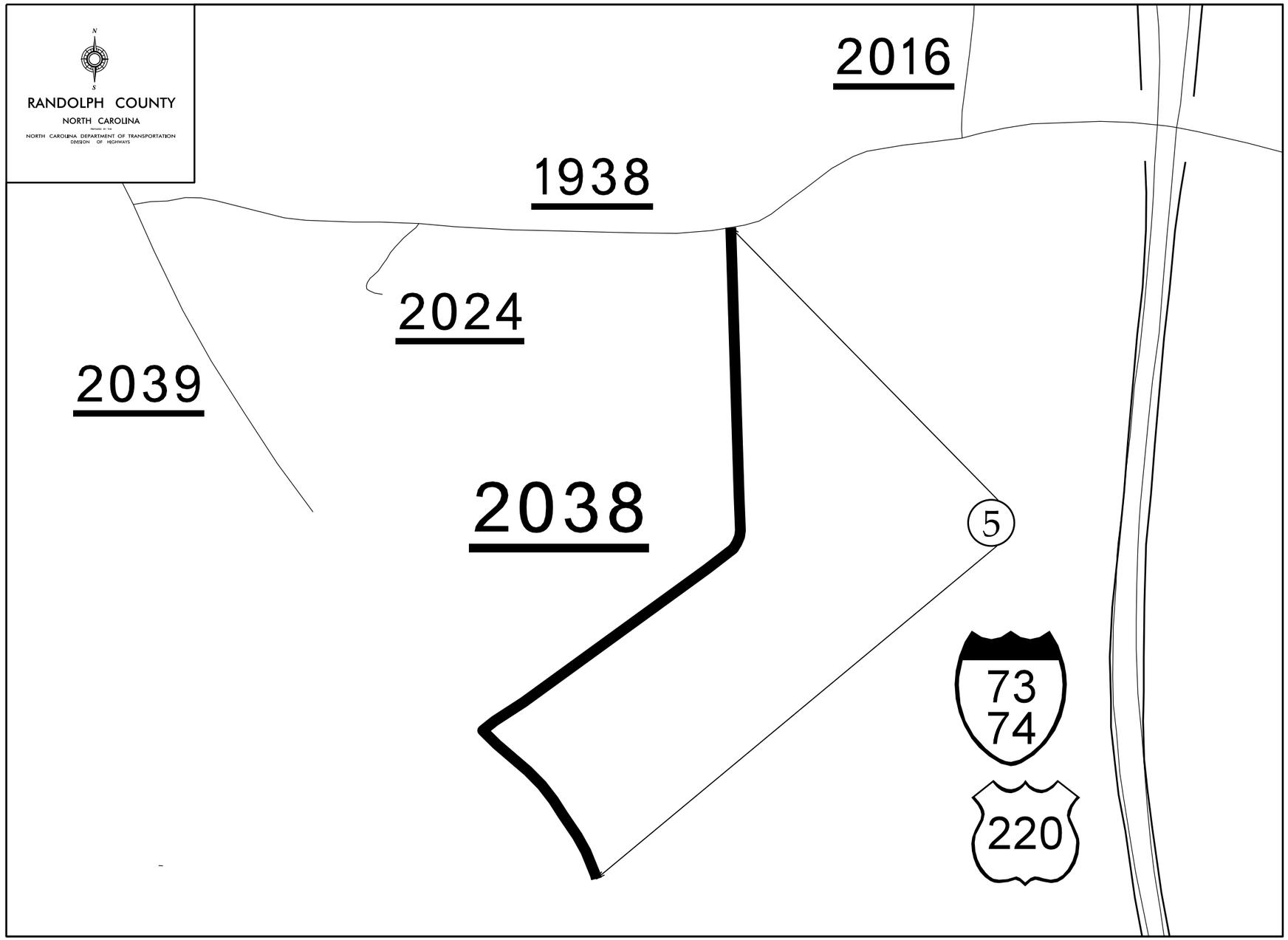

13-DEC-2024 15:51
2025 sel(s)\Randolph_January2025_AST\Randolph_January2025_AST_Maps_Typ.dgn
AT_DIV08-330021

WBS ELEMENT	SHEET NO.
2025CPT.08.08.20762	5

Map 6

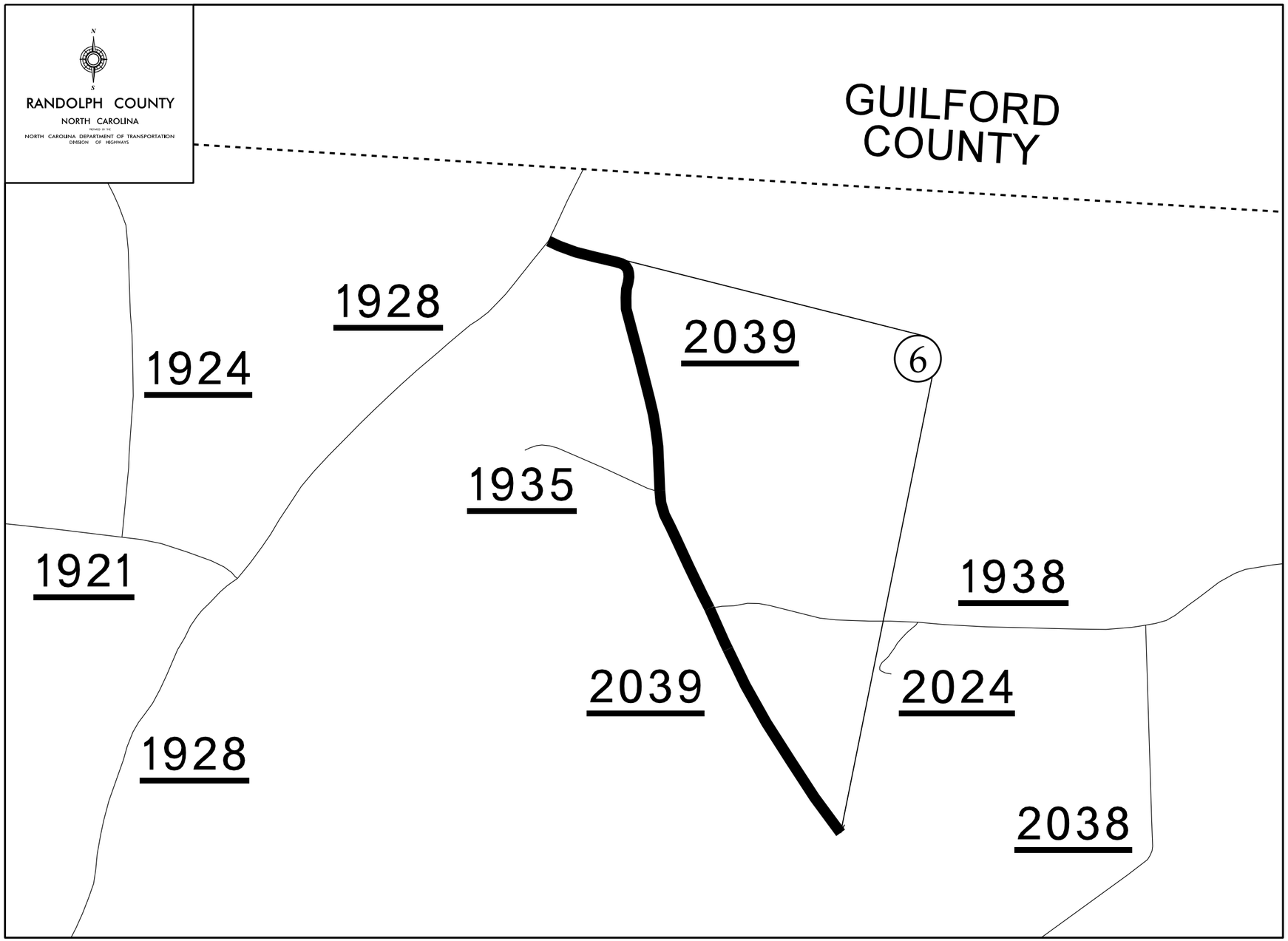

13-DEC-2024 15:51
1-2025 *seq15\Randolph_January2025_AST\Randolph_January2025_AST_Maps_Typ.dgn
cotts AT DIV08-330084

WBS ELEMENT	SHEET NO.
2025CPT.08.08.20762	6

Map 7

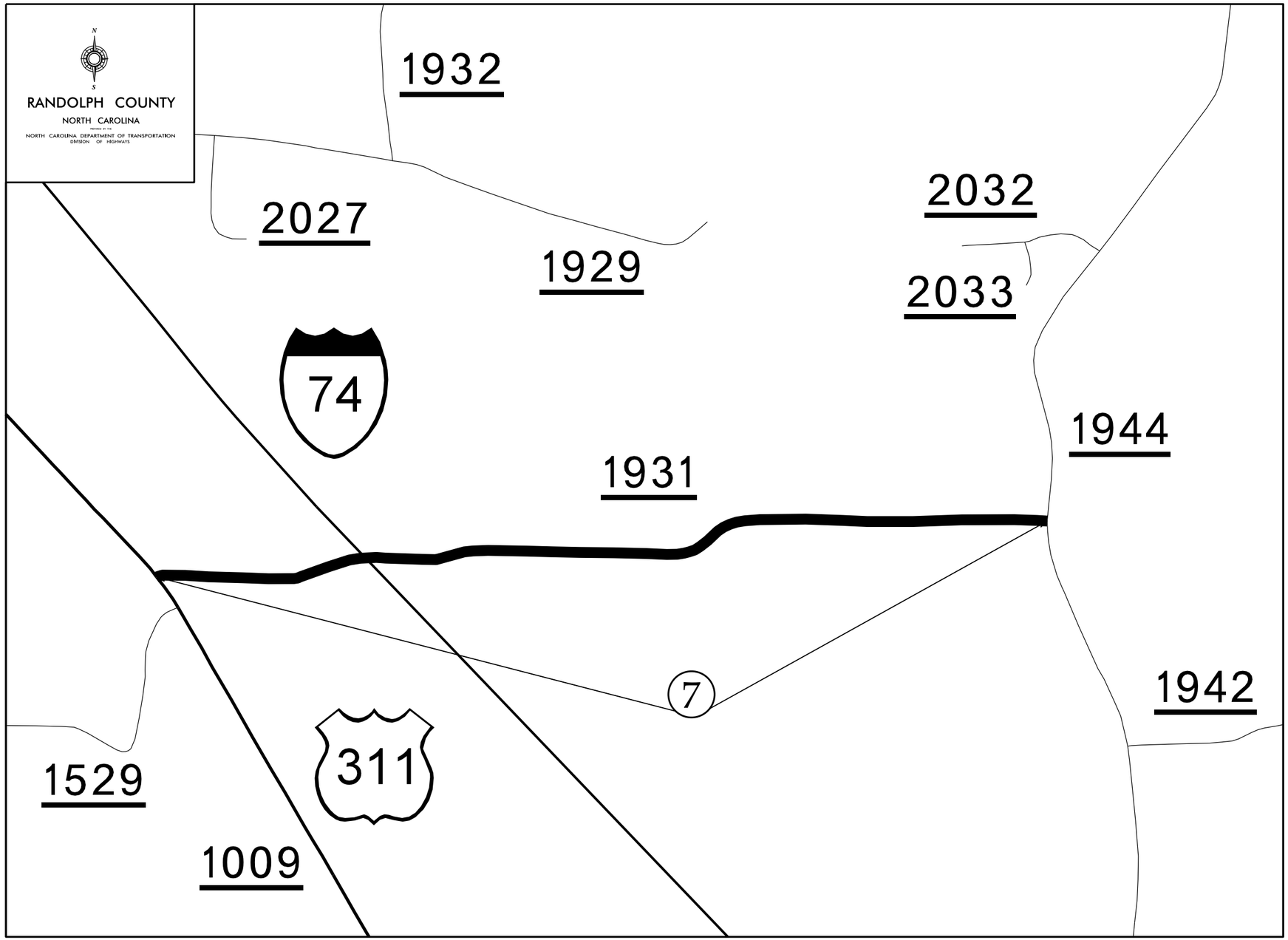

12-DEC-2024 15:51
i-2025 seals\Randolph_January2025_AST\Randolph_January2025_AST_Maps_Typ.dgn
AT DIVOR-330084

WBS ELEMENT	SHEET NO.
2025CPT.08.08.20762	7

Maps 8-10

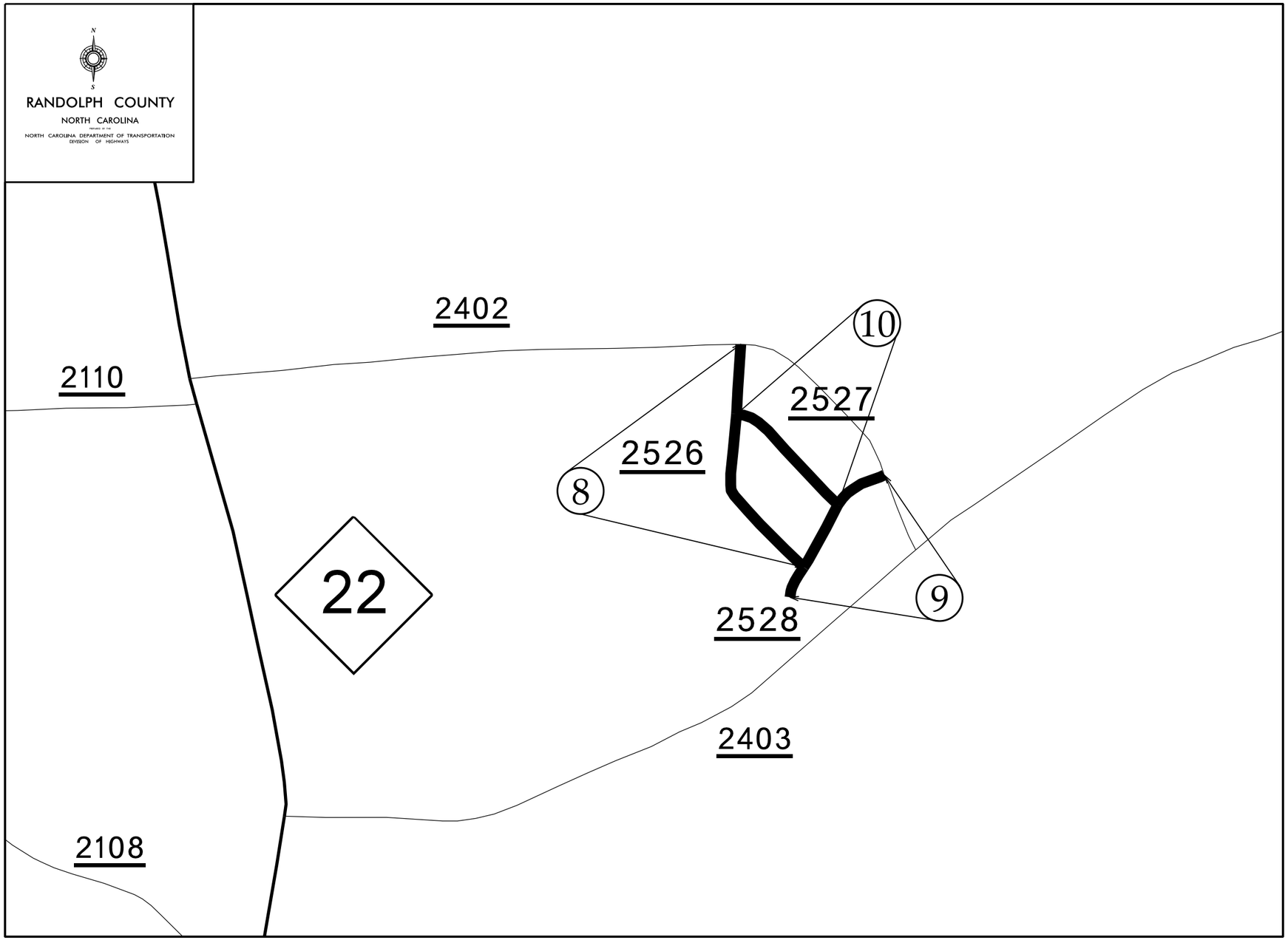

13-DEC-2024 15:51
1-2025 seals\Randolph_January2025_AST\Randolph_January2025_AST_Maps_Typ.dgn
AT DIV02-300dgl

WBS ELEMENT	SHEET NO.
2025CPT.08.08.20762	8

Maps 19-25

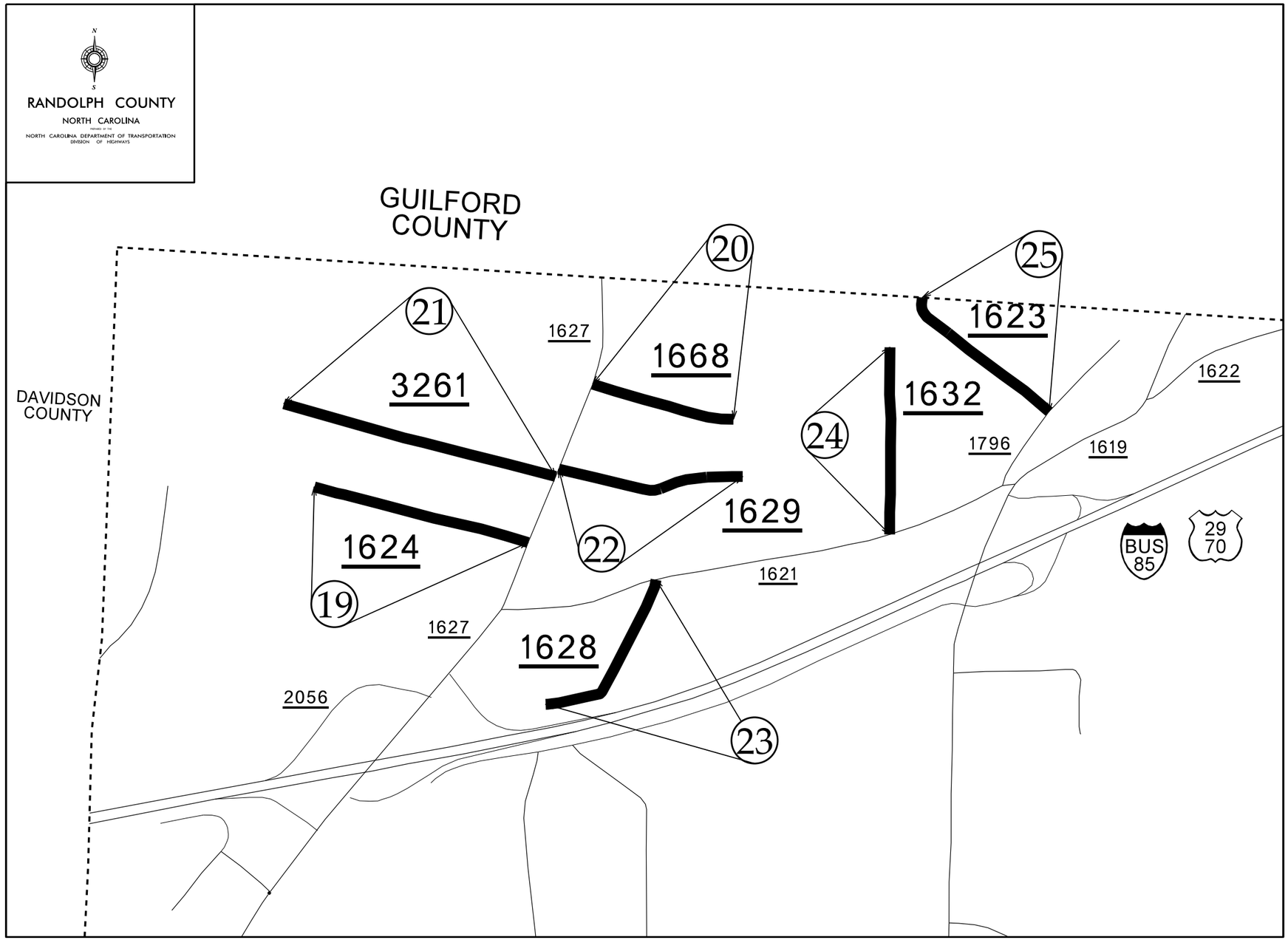

13-DEC-2024 15:51
1-2025 sesis\Randolph_January2025_AST\Randolph_January2025_AST_Maps_Typ.dgn
ettis AT DIVOR-33004

WBS ELEMENT	SHEET NO.
2025CPT.08.08.20762	9

Maps 26,27

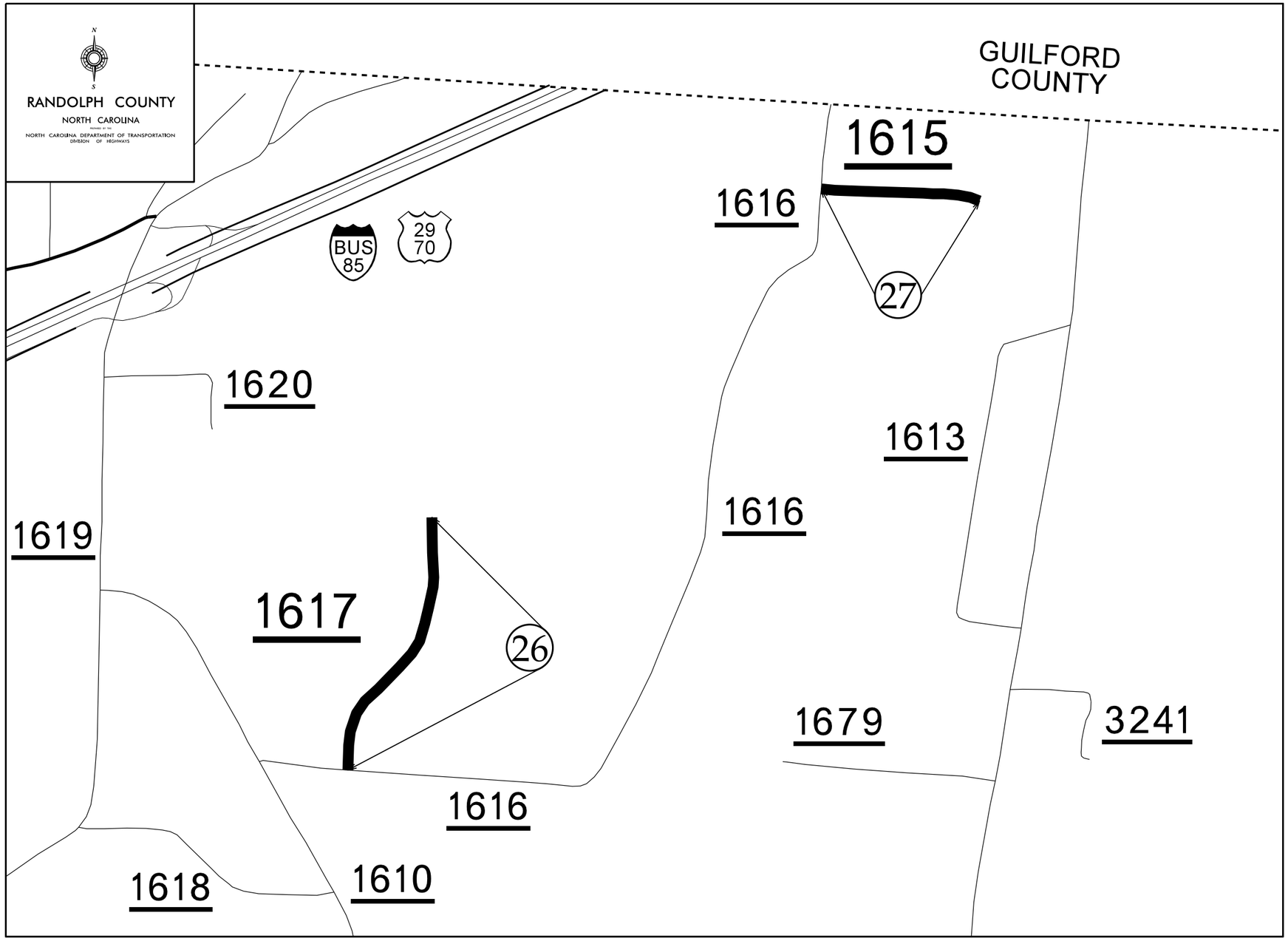

13-DEC-2024 15:51
1-2025 ses15 Randolph_January2025_AST\Randolph_January2025_AST_Maps_Typ.dgn
ssetts AT DIV03-300841

WBS ELEMENT	SHEET NO.
2025CPT.08.08.20762	10

Maps 28-34

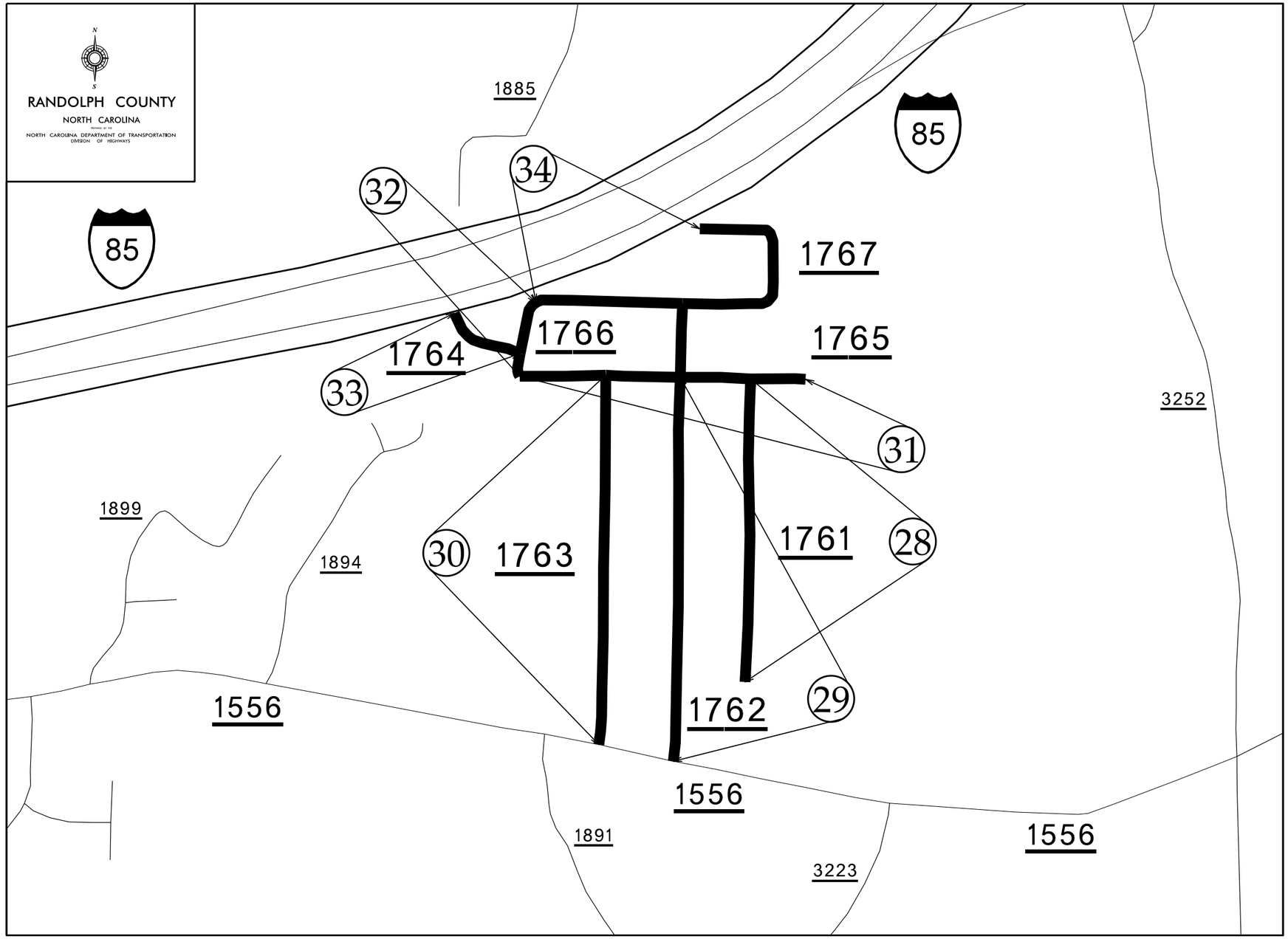

13-DEC-2024 15:51
1-2025 sesl5\Randolph_January2025_AST\Randolph_January2025_AST_Maps_Typ.dgn
ATT DIVOR-32004

WBS ELEMENT	SHEET NO.
2025CPT.08.08.20762	11

Maps 35-37

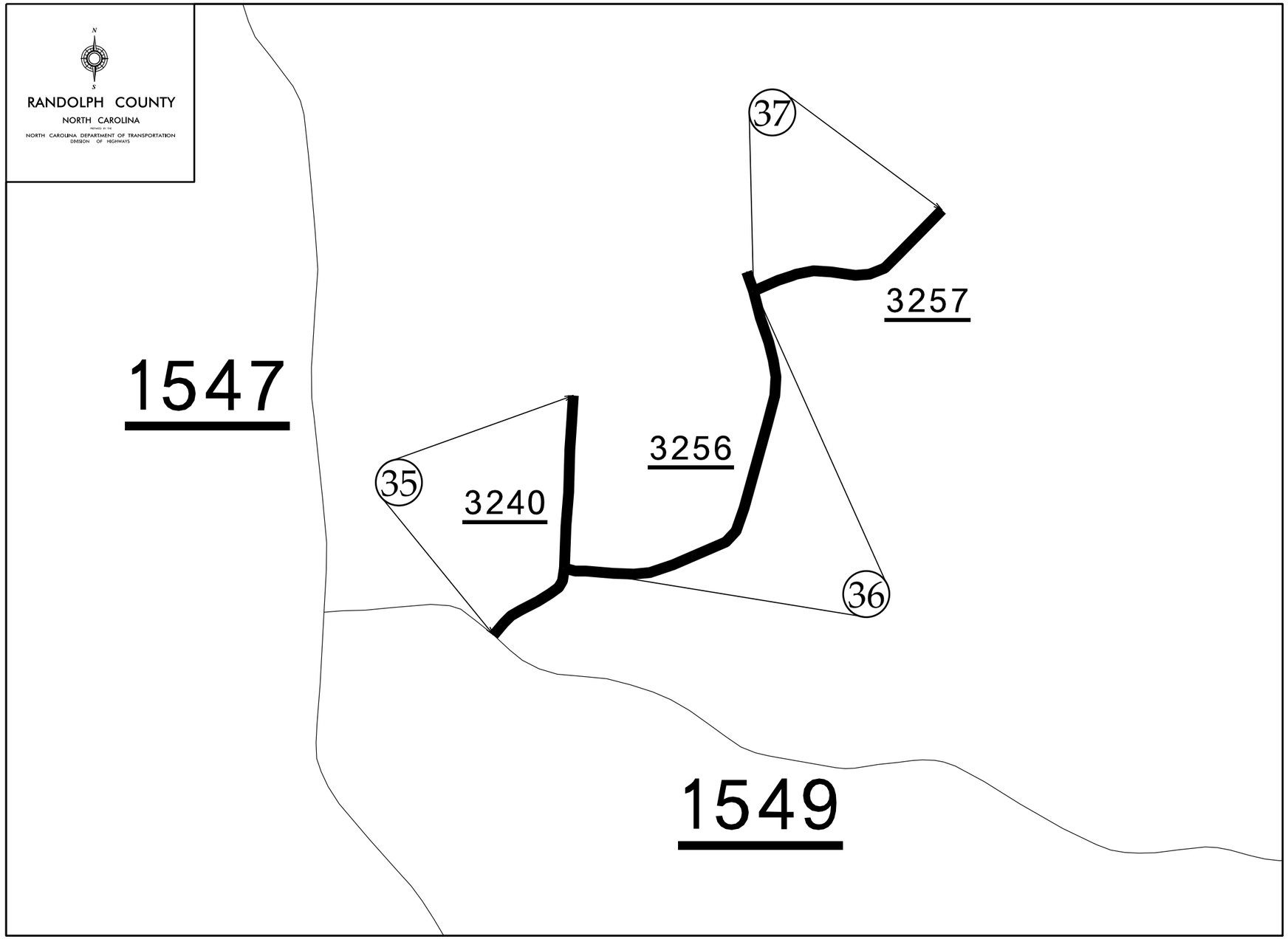

13-DEC-2024 15:51
1-2025 seals\Randolph_January2025_AST\Randolph_January2025_AST_Maps_Typ.dgn
ots AST DIV02-300041

WBS ELEMENT	SHEET NO.
2025CPT.08.08.20762	12

Maps 38-44

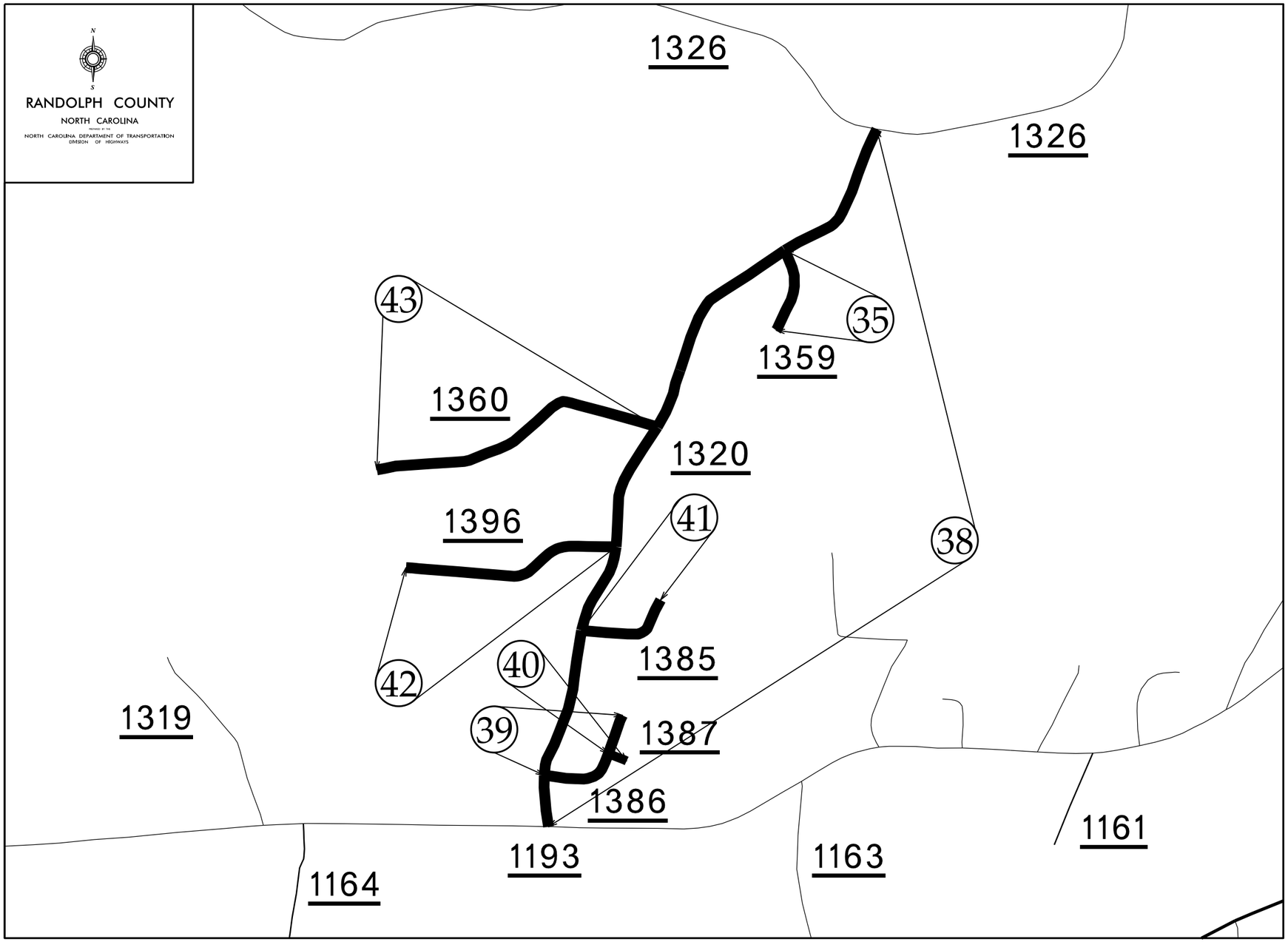

13-DEC-2024 15:51
1-2025 sesl5 \\ent\
AST_DIV08-320241

WBS ELEMENT	SHEET NO.
2025CPT.08.08.20762	13

Map 45

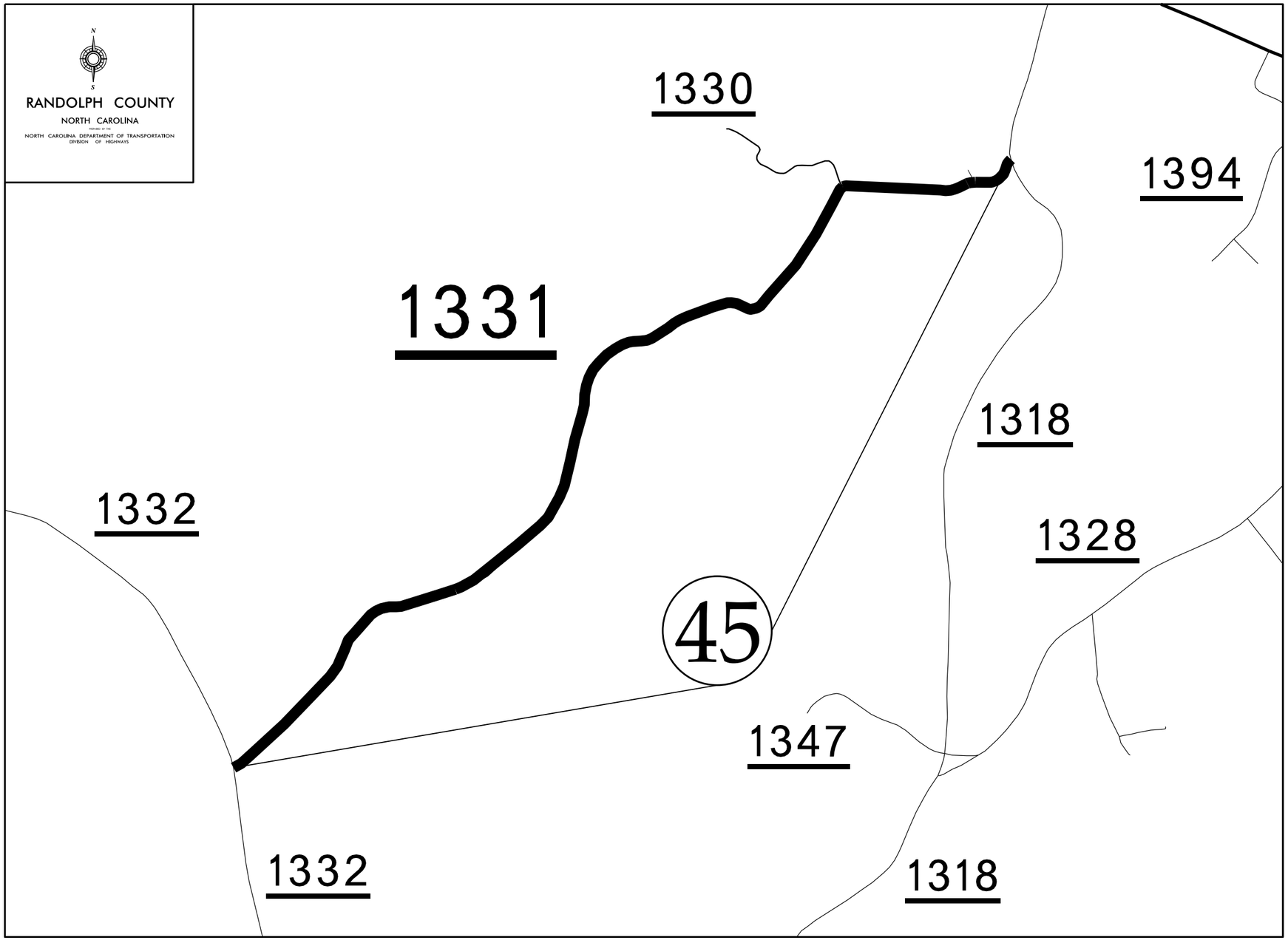

13-DEC-2024 15:51
t:-2025 "sesi3\Randolph_January2025_AST\Randolph_January2025_AST_Maps_Typ.dgn
ersitts AT_DIVOR2-320821

WBS ELEMENT	SHEET NO.
2025CPT.08.08.20762	14

Maps 46-50, 53

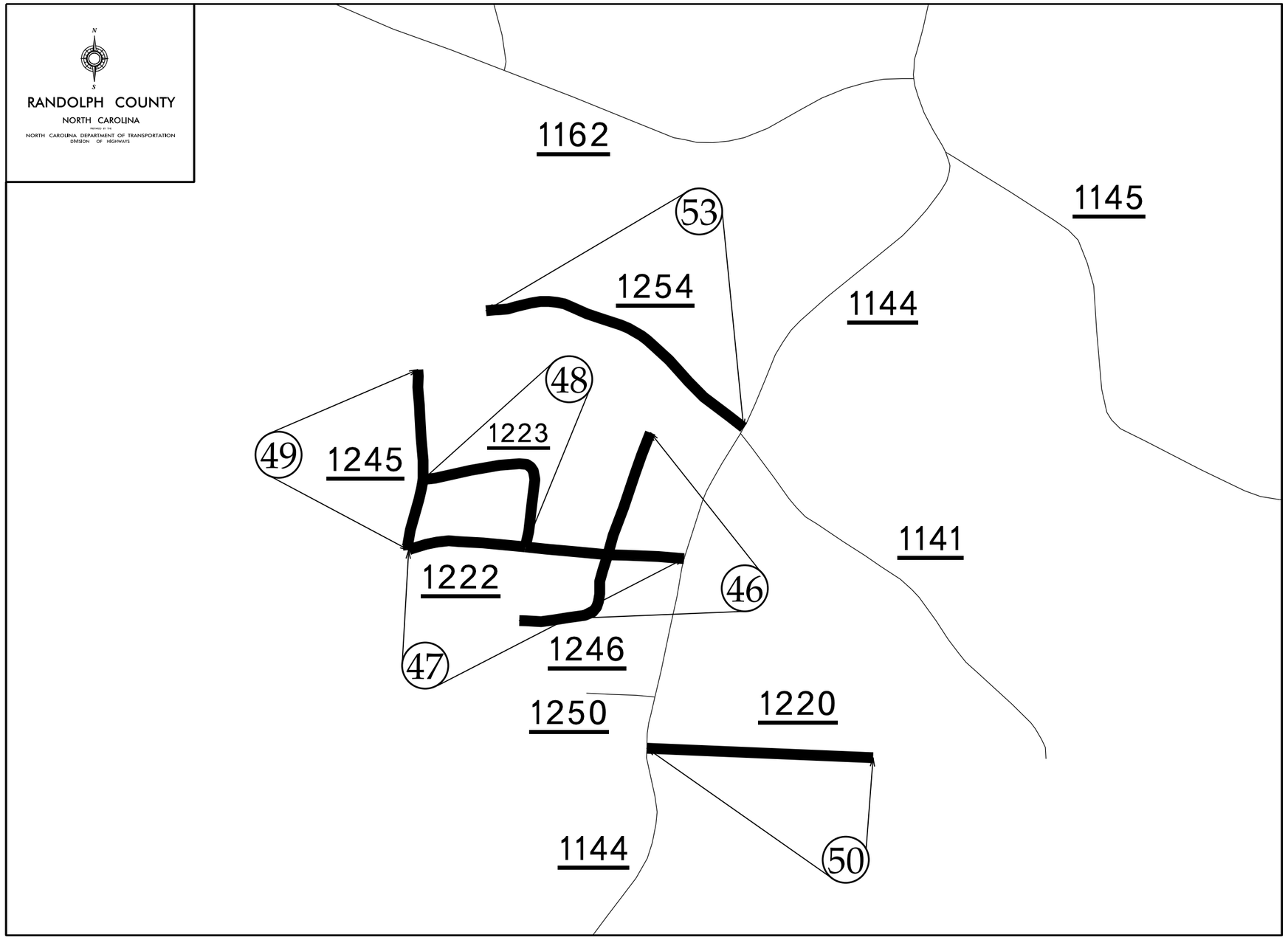

13-DEC-2024 15:51
t-2025 sesi51\Randolph_January2025_AST\Randolph_January2025_AST_Maps_Typ.dgn
ettis AT DIVOR2-320021

WBS ELEMENT	SHEET NO.
2025CPT.08.08.20762	15

Maps 51,52

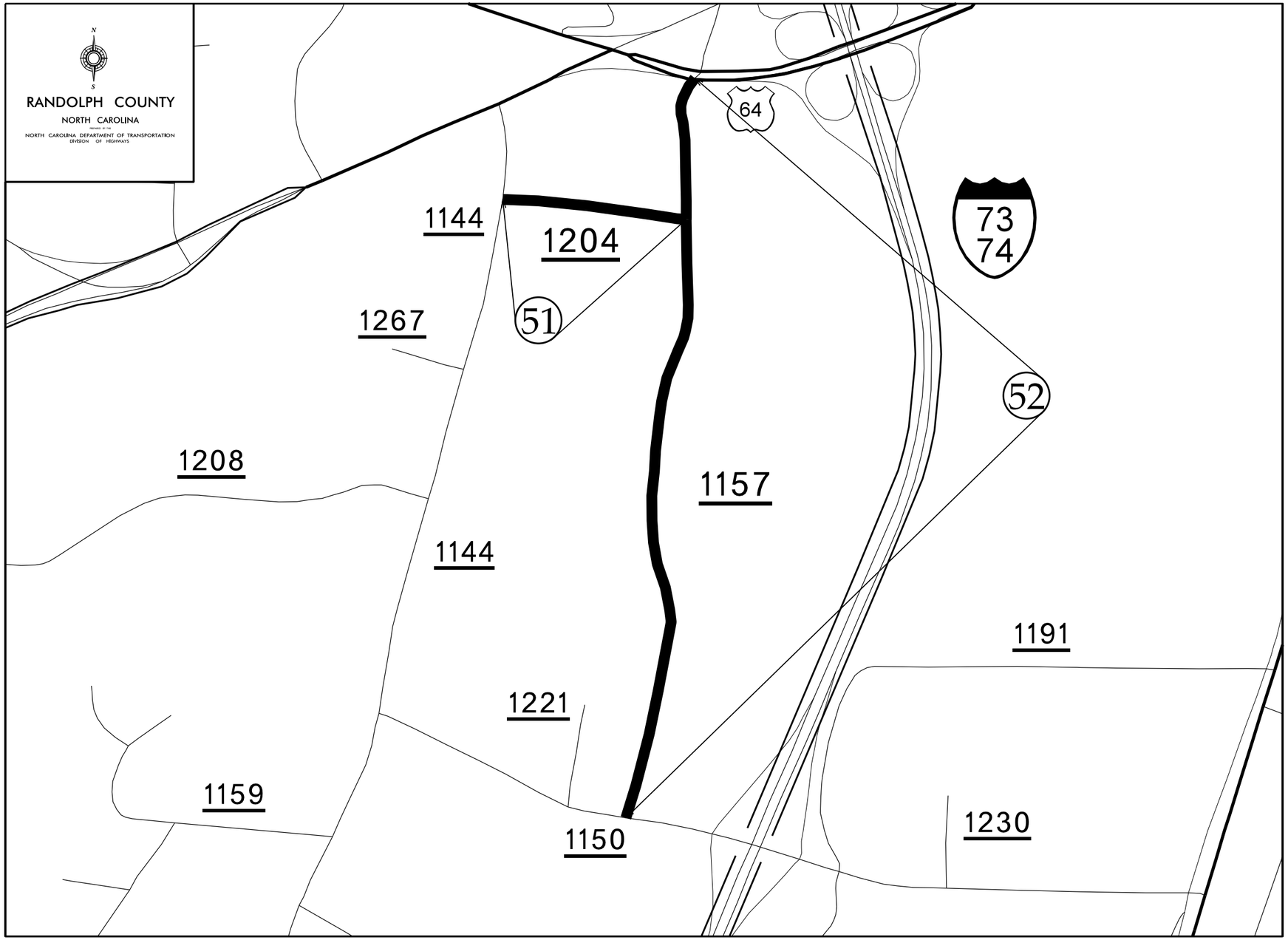

13-DEC-2024 15:51
1-2025 sesis\Randolph_January2025_AST\Randolph_January2025_AST_Maps_Typ.dgn
AT DIV08-330021

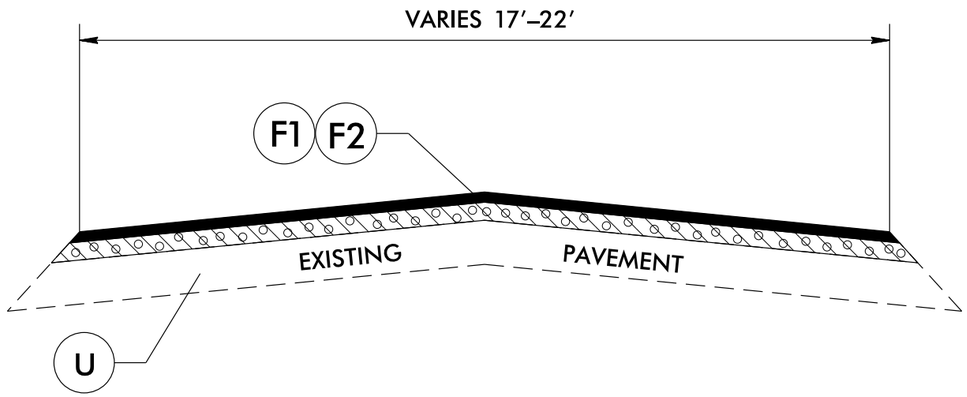

TYPICAL SECTION NO. 1

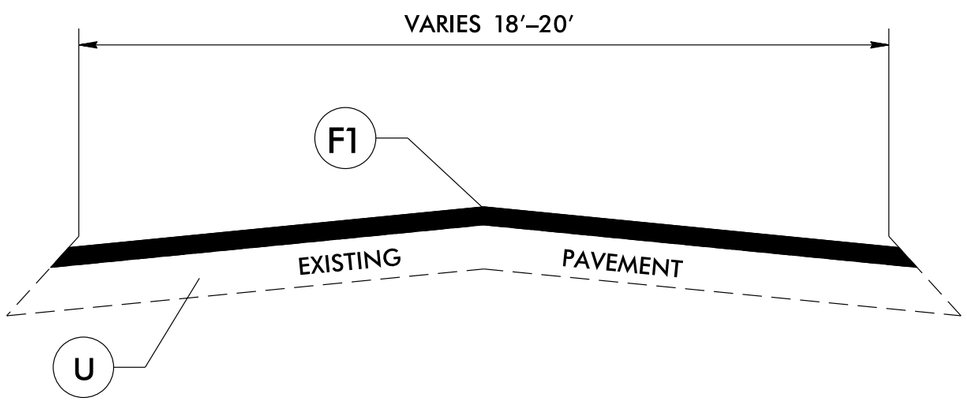

TYPICAL SECTION NO. 2

PAVEMENT SCHEDULE

F1	PROP. ASPHALT SURFACE TREATMENT DOUBLE SEAL
F2	PROP. ASPHALT SURFACE TREATMENT, FOG SEAL
U	EXISTING PAVEMENT

13-DEC-2024 15:51
January2025_AST\Randolph_January2025_AST_Maps_Typ.dgn
AT DIVOR-330082

DETAILS

DETAILS OF PATCHING EXISTING PAVEMENT PRIOR TO AST

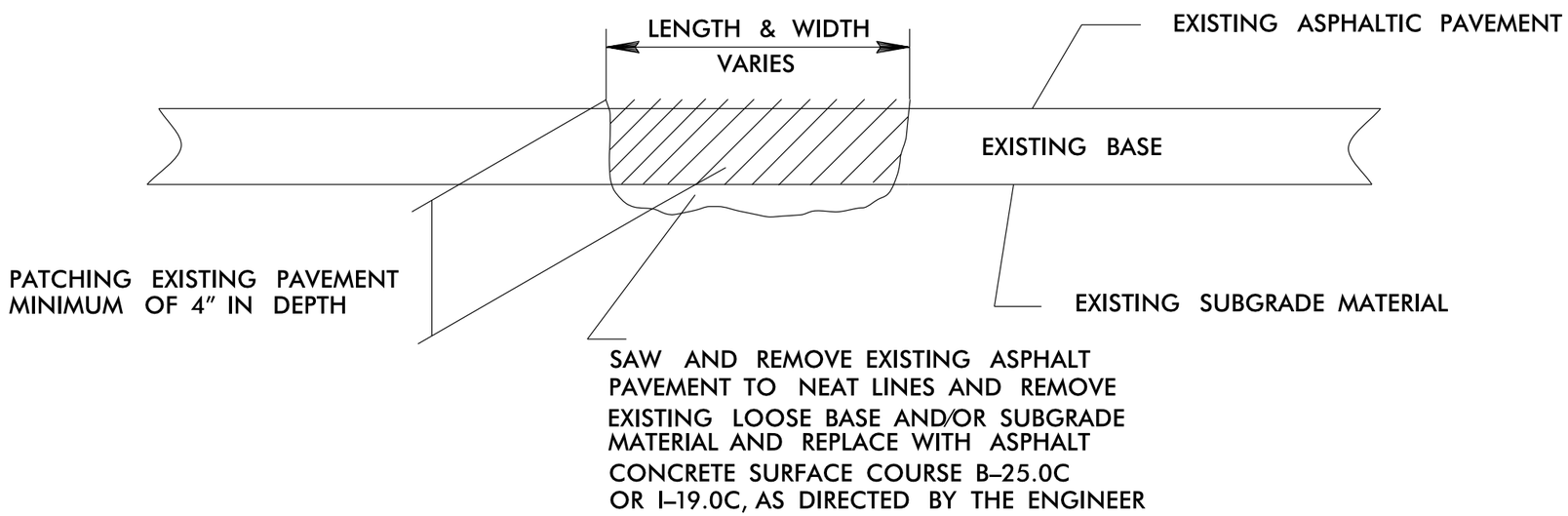

12-DEC-2024 15:51
1-2025 Seq13 Randolph_January2025_AST\Randolph_January2025_AST_Maps_Typ.dgn
cotts AT DIV08-330041

PROJECT NO.	SHEET NO.	TOTAL NO.
2025CPT.08.08.20762	18	

SUMMARY OF QUANTITIES

PROJECT NO	COUNTY	MAP NO	ROUTE	DESCRIPTION	TYP NO	LANES	LANE TYPE	LENGTH	WIDTH	BEGIN MP	END MP	1575000000-E ASPHALT BINDER FOR PLANT MIX	1704000000-E PATCHING EXISTING PAVEMENT	1803500000-E ASPHALT SURFACE TREATMENT, DOUBLE SEAL	1820000000-E ASPHALT SURFACE TREATMENT, FOG SEAL	1838000000-E EMULSION FOR ASPHALT SURFACE TREATMENT	1838500000-N VACUUM TRUCK
								MI	FT			TONS	TONS	SY	SY	GAL	WK
2025CPT.08.08.20762	Randolph	1	SR-2100 / DEERFIELD CTRY RD	(FROM: SR 1007 RANDLEMAN RD. TO: END OF PAVEMENT)	1	2	2WU	0.69	20	0	0.69	1	15	7,980.00	7,980.00	4,389	
TOTAL FOR MAP NO. 1								**0.69**				**1**	**15**	**7,980.00**	**7,980.00**	**4,389**	
2025CPT.08.08.20762	Randolph	2	SR-2351 / LAWRENCE FARM LN	(FROM: SR 2100 DEERFIELD CTRY RD. TO: END OF MAINTENANCE)	1	2	2WU	0.828	20	0	0.828	1	15	9,715.00	9,715.00	5,343	
TOTAL FOR MAP NO. 2								**0.828**				**1**	**15**	**9,715.00**	**9,715.00**	**5,343**	
2025CPT.08.08.20762	Randolph	3	SR-2352 / KELLY COLTRANE DR	(FROM: SR 2351 LAWRENCE FARM LN. TO: END OF MAINTENANCE)	1	2	2WU	0.62	20	0	0.62	1	20	7,276.00	7,276.00	4,002	
TOTAL FOR MAP NO. 3								**0.62**				**1**	**20**	**7,276.00**	**7,276.00**	**4,002**	
2025CPT.08.08.20762	Randolph	4	SR-2016 / OLD ROCKETT RD	(FROM: SR 1938 HOCKETT DAIRY RD. TO: END OF MAINTENANCE)	2	2	2WU	0.453	20	0	0.453	2	40	7,040.00		3,872	
TOTAL FOR MAP NO. 4								**0.453**				**2**	**40**	**7,040.00**		**3,872**	
2025CPT.08.08.20762	Randolph	5	SR-2038 / STANTON FARM RD	(FROM: SR1938 HOCKETT DAIRY RD. TO: END OF MAINTENANCE)	2	2	2WU	1.037	20	0	1.037	2	40	12,203.00		6,711	
TOTAL FOR MAP NO. 5								**1.037**				**2**	**40**	**12,203.00**		**6,711**	
2025CPT.08.08.20762	Randolph	6	SR-2039 / RIVER MILL RD	(FROM: SR 1928 COLTRANE MILL RD. TO: END OF MAINTENANCE)	2	2	2WU	1.22	20	0	1.22	4	80	14,316.00		7,874	
TOTAL FOR MAP NO. 6								**1.22**				**4**	**80**	**14,316.00**		**7,874**	
2025CPT.08.08.20762	Randolph	7	SR-1931 / BANNER WHITEHEAD RD	(FROM: SR 1009 US HWY 311 TO: SR 1944 BRANSON DAVIS RD.)	2	2	2WU	1.839	20	0	1.839	4	80	21,591.00		11,875	
TOTAL FOR MAP NO. 7								**1.839**				**4**	**80**	**21,591.00**		**11,875**	
2025CPT.08.08.20762	Randolph	8	SR-2526 / SPAINHOUR ST	(FROM: SR 2402 GREESON CTRY RD. TO: SR 2528 JULIAN ST.	2	2	2WU	0.317	20	0	0.317	4	80	3,756.00		2,066	
TOTAL FOR MAP NO. 8								**0.317**				**4**	**80**	**3,756.00**		**2,066**	
2025CPT.08.08.20762	Randolph	9	SR-2528 / JULIAN ST	(FROM: 2402 GREESON CTRY RD. TO: END OF MAINTENANCE)	2	2	2WU	0.18	20	0	0.18	2	40	2,113.00		1,162	
TOTAL FOR MAP NO. 9								**0.18**				**2**	**40**	**2,113.00**		**1,162**	
2025CPT.08.08.20762	Randolph	10	SR-2527 / RANDOLPH MEADOW RD	(FROM: SR 2526 SPAINHOUR ST. TO: SR 2528 JULIAN ST.)	1	2	2WU	0.176	20	0	0.176	2	40	2,113.00	2,113.00	1,162	
TOTAL FOR MAP NO. 10								**0.176**				**2**	**40**	**2,113.00**	**2,113.00**	**1,162**	
2025CPT.08.08.20762	Randolph	11	SR-1937 / ROCKETT RD	(FROM: SR 1007 RANDLEMAN RD. TO: SR 2011 HERITAGE LN.)	1	2	2WU	0.646	20	0	0.646	1	20	7,627.00	7,627.00	4,195	
TOTAL FOR MAP NO. 11								**0.646**				**1**	**20**	**7,627.00**	**7,627.00**	**4,195**	
2025CPT.08.08.20762	Randolph	12	SR-2011 / HERITAGE LN	(FROM: SR 1937 ROCKETT RD. TO: END OF MAINTENANCE)	1	2	2WU	0.138	20	0	0.138	1	20	1,644.00	1,644.00	904	
TOTAL FOR MAP NO. 12								**0.138**				**1**	**20**	**1,644.00**	**1,644.00**	**904**	
2025CPT.08.08.20762	Randolph	13	SR-2010 / VERMONT DR	(FROM: SR 1937 ROCKETT RD. TO: END OF MAINTENANCE)	1	2	2WU	0.143	20	0	0.143	1	20	1,644.00	1,644.00	904	
TOTAL FOR MAP NO. 13								**0.143**				**1**	**20**	**1,644.00**	**1,644.00**	**904**	
2025CPT.08.08.20762	Randolph	14	SR-2009 / MAGNOLIA LN	(FROM: SR 1937 ROCKETT RD. TO: END OF MAINTENANCE)	1	2	2WU	0.191	20	0	0.191	1	20	2,229.00	2,229.00	1,226	
TOTAL FOR MAP NO. 14								**0.191**				**1**	**20**	**2,229.00**	**2,229.00**	**1,226**	*
2025CPT.08.08.20762	Randolph	15	SR-2008 / SYCAMORE DR	(FROM: SR 1937 ROCKETT RD. TO: END OF MAINTENANCE)	1	2	2WU	0.165	20	0	0.165	1	20	1,996.00	1,996.00	1,098	
TOTAL FOR MAP NO. 15								**0.165**				**1**	**20**	**1,996.00**	**1,996.00**	**1,098**	
2025CPT.08.08.20762	Randolph	16	SR-2007 / BIRCH DR	(FROM: SR 2008 SYCAMORE DR. TO: END OF MAINTENANCE)	1	2	2WU	0.182	20	0	0.182	1	20	2,113.00	2,113.00	1,162	
TOTAL FOR MAP NO. 16								**0.182**				**1**	**20**	**2,113.00**	**2,113.00**	**1,162**	
2025CPT.08.08.20762	Randolph	17	SR-1985 / COLONIAL LOOP	(FROM: SR 1937 ROCKETT RD. TO END OF MAINTENANCE)	1	2	2WU	0.302	20	0	0.302	1	20	3,520.00	3,520.00	1,936	
TOTAL FOR MAP NO. 17								**0.302**				**1**	**20**	**3,520.00**	**3,520.00**	**1,936**	
2025CPT.08.08.20762	Randolph	18	SR-1986 / COLONIAL LN	(FROM: SR 1937 ROCKETT RD. TO: SR 1985 COLONIAL LOOP)	1	2	2WU	0.082	20	0	0.082	1	20	940.00	940.00	517	
TOTAL FOR MAP NO. 18								**0.082**				**1**	**20**	**940.00**	**940.00**	**517**	
2025CPT.08.08.20762	Randolph	19	SR-1624 / BOLIVAR AVE	(FROM: SR-1627 OLD THOMASVILLE RD TO: END OF MAINTENANCE)	1	2	2WU	0.24	18	0	0.24	2	40	2,536.00	2,536.00	1,395	
TOTAL FOR MAP NO. 19								**0.24**				**2**	**40**	**2,536.00**	**2,536.00**	**1,395**	
2025CPT.08.08.20762	Randolph	20	SR-1668 / EASTWARD AVE EXT	(FROM: SR-1627 OLD THOMASVILLE RD. TO: END OF MAINTENANCE)	1	2	2WU	0.16	16	0	0.16	1	20	1,500.00	1,500.00	825	
TOTAL FOR MAP NO. 20								**0.16**				**1**	**20**	**1,500.00**	**1,500.00**	**825**	
2025CPT.08.08.20762	Randolph	21	SR-3261 / PINEVIEW AVE	(FROM: SR-1627 OLD THOMASVILLE RD. TO: END OF MAINTENANCE)	1	2	2WU	0.26	18	0	0.26	1	20	2,746.00	2,746.00	1,510	
TOTAL FOR MAP NO. 21								**0.26**				**1**	**20**	**2,746.00**	**2,746.00**	**1,510**	
2025CPT.08.08.20762	Randolph	22	SR-1629 / BOLES AVE	(FROM: SR-1627 OLD THOMASVILLE RD. TO: END OF MAINTENANCE)	1	2	2WU	0.16	14	0	0.16	2	40	1,313.00	1,313.00	722	
TOTAL FOR MAP NO. 22								**0.16**				**2**	**40**	**1,313.00**	**1,313.00**	**722**	
2025CPT.08.08.20762	Randolph	23	SR-1628 / OAKMONT VIEW RD	(FROM: SR-1621 BETHEL DR. TO: END OF MAINTENANCE)	1	2	2WU	0.2	14	0	0.2	2	40	1,643.00	1,643.00	903	
TOTAL FOR MAP NO. 23								**0.2**				**2**	**40**	**1,643.00**	**1,643.00**	**903**	
2025CPT.08.08.20762	Randolph	24	SR-1632 / DIXIE PL	(FROM: SR-1621 BETHEL DR. TO: END OF MAINTENANCE)	1	2	2WU	0.14	16	0	0.14	1	20	1,316.00	1,316.00	724	
TOTAL FOR MAP NO. 24								**0.14**				**1**	**20**	**1,316.00**	**1,316.00**	**724**	
2025CPT.08.08.20762	Randolph	25	SR-1623 / BELMAR ST (SYSTEM INCORRECT TOWER AVE.)	(FROM: GUILFORD COUNTY LINE TO: SR-1796 BELMAR ST.)	1	2	2WU	0.19	20	0	0.19	2	40	2,229.00	2,229.00	1,226	
TOTAL FOR MAP NO. 25								**0.19**				**2**	**40**	**2,229.00**	**2,229.00**	**1,226**	
2025CPT.08.08.20762	Randolph	26	SR-1617 / CEDAR POST ST	(FROM: SR-1616 OLD MENDENHALL RD TO: END OF MAINTENANCE)	1	2	2WU	0.35	20	0	0.35	3	60	4,107.00	4,107.00	2,259	

PROJECT NO.	SHEET NO.	TOTAL NO.
2025CPT.08.08.20762	19	

SUMMARY OF QUANTITIES

PROJECT NO	COUNTY	MAP NO	ROUTE	DESCRIPTION	TYP NO	LANES	LANE TYPE	LENGTH	WIDTH	BEGIN MP	END MP	1575000000-E ASPHALT BINDER FOR PLANT MIX	1704000000-E PATCHING EXISTING PAVEMENT	1803500000-E ASPHALT SURFACE TREATMENT, DOUBLE SEAL	1820000000-E ASPHALT SURFACE TREATMENT, FOG SEAL	1838000000-E EMULSION FOR ASPHALT SURFACE TREATMENT	1838500000-N VACUUM TRUCK
								MI	FT			TONS	TONS	SY	SY	GAL	WK
2025CPT.08.08.20762	Randolph	27	SR-1615 / MENDENHALL PL	(FROM: SR-1616 OLD MENDENHALL RD. TO: END OF MAINTENANCE)	1	2	2WU	0.14	15	0	0.14	1	25	1,232.00	1,232.00	677	
TOTAL FOR MAP NO. 27								**0.14**				**1**	**25**	**1,232.00**	**1,232.00**	**677**	
2025CPT.08.08.20762	Randolph	28	SR-1761 / WEDGEWOOD TER	(FROM: SR-1765 HEATHWOOD DR. TO: END OF MAINTENANCE)	1	2	2WU	0.33	20	0	0.33	1	25	3,872.00	3,872.00	2,130	
TOTAL FOR MAP NO. 28								**0.33**				**1**	**25**	**3,872.00**	**3,872.00**	**2,130**	
2025CPT.08.08.20762	Randolph	29	SR-1762 / DAWNWOOD DR	(FROM: SR-1767 LOWERYWOOD CIRCLE. TO: SR-1556 WELBORN RD.)	1	2	2WU	0.48	20	0	0.48	4	80	5,632.00	5,632.00	3,098	
TOTAL FOR MAP NO. 29								**0.48**				**4**	**80**	**5,632.00**	**5,632.00**	**3,098**	
2025CPT.08.08.20762	Randolph	30	SR-1763 / FAIRWOOD DR	(FROM: SR-1765 HEATHWOOD DR. TO: SR 1556 WELBORN RD.	1	2	2WU	0.385	18	0	0.385	2	40	4,013.00	4,013.00	2,207	
TOTAL FOR MAP NO. 30								**0.385**				**2**	**40**	**4,013.00**	**4,013.00**	**2,207**	
2025CPT.08.08.20762	Randolph	31	SR-1765 / HEATHWOOD DR	(FROM: SR-1766 TWINWOOD DR. TO: END OF MAINTENANCE)	1	2	2WU	0.279	18	0	0.279	2	45	2,957.00	2,957.00	1,626	
TOTAL FOR MAP NO. 31								**0.279**				**2**	**45**	**2,957.00**	**2,957.00**	**1,626**	
2025CPT.08.08.20762	Moore	32	SR-1766 / TWINWOOD DR.	(FROM: SR-1765 HEATHWOOD DR. TO: SR 1767-LOWERYWOOD CIR)	1	2	2WU	0.082	18	0	0.082	1	20	866.00	866.00	476	
TOTAL FOR MAP NO. 32								**0.082**				**1**	**20**	**866.00**	**866.00**	**476**	
2025CPT.08.08.20762	Randolph	33	SR-1764 / TWINWOOD CT	(FROM: SR-1766 TWINWOOD DR. TO: END OF MAINTENANCE)	1	2	2WU	0.073	16	0	0.073	1	20	656.00	656.00	361	
TOTAL FOR MAP NO. 33								**0.073**				**1**	**20**	**656.00**	**656.00**	**361**	
2025CPT.08.08.20762	Randolph	34	SR-1767 / LOWERYWOOD CIR	(FROM: SR-1766 TWINWOOD DR. TO: END OF MAINTENANCE.)	1	2	2WU	0.389	18	0	0.389	1	25	4,108.00	4,108.00	2,259	
TOTAL FOR MAP NO. 34								**0.389**				**1**	**25**	**4,108.00**	**4,108.00**	**2,259**	
2025CPT.08.08.20762	Randolph	35	SR-3240 / GREENBROOK RD	(FROM: SR-1549 THAYER RD TO: END OF MAINTENANCE)	1	2	2WU	0.35	18	0	0.35	2	40	3,696.00	3,696.00	2,033	
TOTAL FOR MAP NO. 35								**0.35**				**2**	**40**	**3,696.00**	**3,696.00**	**2,033**	
2025CPT.08.08.20762	Randolph	36	SR-3256 / WILDWOOD RD	(FROM: SR-3240 GREENBROOK RD TO: END OF MAINTENANCE)	1	2	2WU	0.569	18	0	0.569	1	25	6,019.00	6,019.00	3,311	
TOTAL FOR MAP NO. 36								**0.569**				**1**	**25**	**6,019.00**	**6,019.00**	**3,311**	
2025CPT.08.08.20762	Randolph	37	SR-3257 / HUCKLEBERRY LN	(FROM: SR-3256 WILDWOOD RD. TO: END OF MAINTENANCE)	1	2	2WU	0.282	20	0	0.282	1	20	3,309.00	3,309.00	1,820	
TOTAL FOR MAP NO. 37								**0.282**				**1**	**20**	**3,309.00**	**3,309.00**	**1,820**	
2025CPT.08.08.20762	Randolph	38	SR-1320 / CABLE CREEK RD	(FROM: SR-1193 OLD NC HWY 49 TO: SR-1326 STUTTS RD)	2	2	2WU	1.657	20	0	1.657	3	70	19,477.00		10,713	
TOTAL FOR MAP NO. 38								**1.657**				**3**	**70**	**19,477.00**		**10,713**	
2025CPT.08.08.20762	Randolph	39	SR-1386 / ARROWSTONE DR	(FROM: SR-1320 CABLE CREEK RD. TO: END OF MAINTENANCE)	1	2	2WU	0.247	18	0	0.247	1	20	2,640.00	2,640.00	1,452	
TOTAL FOR MAP NO. 39								**0.247**				**1**	**20**	**2,640.00**	**2,640.00**	**1,452**	
2025CPT.08.08.20762	Randolph	40	SR-1387 / BEECHWOOD CT	(FROM: SR-1386 ARROWSTONE DR. TO: END OF MAINTENANCE)	1	2	2WU	0.04	18	0	0.04		10	422.00	422.00	232	
TOTAL FOR MAP NO. 40								**0.04**					**10**	**422.00**	**422.00**	**232**	
2025CPT.08.08.20762	Randolph	41	SR-1385 / CEDARWOOD CT	(FROM: SR-1320 CABLE CREEK RD TO: END MAINTENANCE)	1	2	2WU	0.2	18	0	0.2	1	20	2,112.00	2,112.00	1,162	
TOTAL FOR MAP NO. 41								**0.2**				**1**	**20**	**2,112.00**	**2,112.00**	**1,162**	
2025CPT.08.08.20762	Randolph	42	SR-1396 / GLADE RD	(FROM: SR-1320 CABLE CREEK RD TO: END OF MAINTENANCE)	1	2	2WU	0.449	18	0	0.449	1	20	4,752.00	4,752.00	2,614	
TOTAL FOR MAP NO. 42								**0.449**				**1**	**20**	**4,752.00**	**4,752.00**	**2,614**	
2025CPT.08.08.20762	Randolph	43	SR-1360 / WINDING WOODS LN	(FROM: SR-1320 CABLE CREEK RD. TO: END OF MAINTENANCE)	1	2	2WU	0.616	18	0	0.616	1	20	6,546.00	6,546.00	3,600	
TOTAL FOR MAP NO. 43								**0.616**				**1**	**20**	**6,546.00**	**6,546.00**	**3,600**	
2025CPT.08.08.20762	Randolph	44	SR-1359 / BRANCHWATER RD	(FROM: SR-1320 CABLE CREEK RD. TO: END OF MAINTENANCE)	1	2	2WU	0.174	18	0	0.174		10	1,795.00	1,795.00	987	
TOTAL FOR MAP NO. 44								**0.174**					**10**	**1,795.00**	**1,795.00**	**987**	
2025CPT.08.08.20762	Randolph	45	SR-1331 / RIDGES MTN RD	(FROM: SR-1332 GARREN TOWN RD. TO: SR 1318 MOORE RD.)	2	2	2WU	2.2	21	0	2.2	5	100	27,104.00		14,907	
TOTAL FOR MAP NO. 45								**2.2**				**5**	**100**	**27,104.00**		**14,907**	
2025CPT.08.08.20762	Randolph	46	SR-1246 / STALLION TRL	(FROM: END OF MAINTENANCE TO: END OF MAINTENANCE)	1	2	2WU	0.352	18	0	0.352	1	20	3,696.00	3,696.00	2,033	
TOTAL FOR MAP NO. 46								**0.352**				**1**	**20**	**3,696.00**	**3,696.00**	**2,033**	
2025CPT.08.08.20762	Randolph	47	SR-1222 / ARABIAN DR	(FROM: SR-1144 MACK RD. TO: SR-1245 PALOMINO DR.)	1	2	2WU	0.373	18	0	0.373	1	20	3,908.00	3,908.00	2,149	
TOTAL FOR MAP NO. 47								**0.373**				**1**	**20**	**3,908.00**	**3,908.00**	**2,149**	
2025CPT.08.08.20762	Randolph	48	SR-1223 / APPALOOSA TRL	(FROM: SR 1222 ARABIAN DR. TO: SR 1245 PALOMINO DR	1	2	2WU	0.257	18	0	0.257	2	40	2,746.00	2,746.00	1,510	
TOTAL FOR MAP NO. 48								**0.257**				**2**	**40**	**2,746.00**	**2,746.00**	**1,510**	
2025CPT.08.08.20762	Randolph	49	SR-1245 / PALOMINO DR	(FROM: SR 1222 ARABIAN DR. TO: END OF MAINTENANCE)	1	2	2WU	0.244	18	0	0.244	2	40	2,536.00	2,536.00	1,395	
TOTAL FOR MAP NO. 49								**0.244**				**2**	**40**	**2,536.00**	**2,536.00**	**1,395**	
2025CPT.08.08.20762	Randolph	50	SR-1220 / SPRING DR	(FROM: SR 1144 MACK RD. TO: END OF MAINTENANCE)	1	2	2WU	0.301	18	0	0.301	2	40	3,168.00	3,168.00	1,742	
TOTAL FOR MAP NO. 50								**0.301**				**2**	**40**	**3,168.00**	**3,168.00**	**1,742**	
2025CPT.08.08.20762	Randolph	51	SR-1204 / SHERWOOD AVE	(FROM: SR 1144 MACK RD. TO: SR 1157 LAMBERT DR.)	1	2	2WU	0.247	18	0	0.247	2	40	2,640.00	2,640.00	1,452	
TOTAL FOR MAP NO. 51								**0.247**				**2**	**40**	**2,640.00**	**2,640.00**	**1,452**	
2025CPT.08.08.20762	Randolph	52	SR-1157 / LAMBERT DR	(FROM: US 64 BUS TO: SR 1150 MCDOWELL RD.)	1	2	2WU	1.005	18	0	1.005	2	40	10,666.00	10,666.00	5,866	
TOTAL FOR MAP NO. 52								**1.005**				**2**	**40**	**10,666.00**	**10,666.00**	**5,866**	
2025CPT.08.08.20762	Randolph	53	SR-1254 / THOROUGHBRED RD	(FROM: SR 1144 MACK RD. TO: END OF MAINTENANCE)	1	2	2WU	0.396	18	0	0.396	1	25	4,244.00	4,244.00	2,334	
TOTAL FOR MAP NO. 53								**0.396**				**1**	**25**	**4,244.00**	**4,244.00**	**2,334**	
TOTAL FOR PROJ NO. 2025CPT.08.08.20762								**23.026**				**87**	**1,790**	**262,018.00**	**154,418.00**	**144,108**	**13.00**
GRAND TOTAL								**23.026**				**87**	**1,790**	**262,018.00**	**154,418.00**	**144,108**	**13.00**

PROJECT NO.	SHEET NO.	TOTAL NO.
2025CPT.08.08.20762	20	

THERMOPLASTIC AND PAINT QUANTITIES

PROJECT NO	COUNTY	MAP NO	ROUTE	DESCRIPTION	TYP NO	LANES	LANE TYPE	LENGTH	WIDTH	BEGIN MP	END MP	4413000000-E WORK ZONE ADVANCE/GENERAL WARNING SIGNING	4457000000-N TEMPORARY TRAFFIC CONTROL	4815000000-E 6" WHITE PAINT	4815000000-E 6" YELLOW PAINT
								MI	FT			SF	LS	LF	LF
2025CPT.08.08.20762	Randolph	1	SR-2100 / DEERFIELD CTRY RD	(FROM: SR 1007 RANDLEMAN RD. TO: END OF PAVEMENT)	1	2	2WU	0.69	20	0	0.69	78			
TOTAL FOR MAP NO. 1								**0.69**				**78**			
2025CPT.08.08.20762	Randolph	2	SR-2351 / LAWRENCE FARM LN	(FROM: SR 2100 DEERFIELD CTRY RD. TO: END OF MAINTENANCE)	1	2	2WU	0.828	20	0	0.828	93			
TOTAL FOR MAP NO. 2								**0.828**				**93**			
2025CPT.08.08.20762	Randolph	3	SR-2352 / KELLY COLTRANE DR	(FROM: SR 2351 LAWRENCE FARM LN. TO: END OF MAINTENANCE)	1	2	2WU	0.62	20	0	0.62	70			
TOTAL FOR MAP NO. 3								**0.62**				**70**			
2025CPT.08.08.20762	Randolph	4	SR-2016 / OLD ROCKETT RD	(FROM: SR 1938 HOCKETT DAIRY RD. TO: END OF MAINTENANCE)	2	2	2WU	0.453	20	0	0.453	51			
TOTAL FOR MAP NO. 4								**0.453**				**51**			
2025CPT.08.08.20762	Randolph	5	SR-2038 / STANTON FARM RD	(FROM: SR1938 HOCKETT DAIRY RD. TO: END OF MAINTENANCE)	2	2	2WU	1.037	20	0	1.037	117			
TOTAL FOR MAP NO. 5								**1.037**				**117**			
2025CPT.08.08.20762	Randolph	6	SR-2039 / RIVER MILL RD	(FROM: SR 1928 COLTRANE MILL RD. TO: END OF MAINTENANCE)	2	2	2WU	1.22	20	0	1.22	137		26,254	26,254
TOTAL FOR MAP NO. 6								**1.22**				**137**		**26,254**	**26,254**
2025CPT.08.08.20762	Randolph	7	SR-1931 / BANNER WHITEHEAD RD	(FROM: SR 1009 US HWY 311 TO: SR 1944 BRANSON DAVIS RD.)	2	2	2WU	1.839	20	0	1.839	206		39,575	39,575
TOTAL FOR MAP NO. 7								**1.839**				**206**		**39,575**	**39,575**
2025CPT.08.08.20762	Randolph	8	SR-2526 / SPAINHOUR ST	(FROM: SR 2402 GREESON CTRY RD. TO: SR 2528 JULIAN ST.	2	2	2WU	0.317	20	0	0.317	36			
TOTAL FOR MAP NO. 8								**0.317**				**36**			
2025CPT.08.08.20762	Randolph	9	SR-2528 / JULIAN ST	(FROM: 2402 GREESON CTRY RD. TO: END OF MAINTENANCE)	2	2	2WU	0.18	20	0	0.18	20			
TOTAL FOR MAP NO. 9								**0.18**				**20**			
2025CPT.08.08.20762	Randolph	10	SR-2527 / RANDOLPH MEADOW RD	(FROM: SR 2526 SPAINHOUR ST. TO: SR 2528 JULIAN ST.)	1	2	2WU	0.176	20	0	0.176	20			
TOTAL FOR MAP NO. 10								**0.176**				**20**			
2025CPT.08.08.20762	Randolph	11	SR-1937 / ROCKETT RD	(FROM: SR 1007 RANDLEMAN RD. TO: SR 2011 HERITAGE LN.)	1	2	2WU	0.646	20	0	0.646	73		13,902	13,902
TOTAL FOR MAP NO. 11								**0.646**				**73**		**13,902**	**13,902**
2025CPT.08.08.20762	Randolph	12	SR-2011 / HERITAGE LN	(FROM: SR 1937 ROCKETT RD. TO: END OF MAINTENANCE)	1	2	2WU	0.138	20	0	0.138	16			
TOTAL FOR MAP NO. 12								**0.138**				**16**			
2025CPT.08.08.20762	Randolph	13	SR-2010 / VERMONT DR	(FROM: SR 1937 ROCKETT RD. TO: END OF MAINTENANCE)	1	2	2WU	0.143	20	0	0.143	16			
TOTAL FOR MAP NO. 13								**0.143**				**16**			
2025CPT.08.08.20762	Randolph	14	SR-2009 / MAGNOLIA LN	(FROM: SR 1937 ROCKETT RD. TO: END OF MAINTENANCE)	1	2	2WU	0.191	20	0	0.191	22			
TOTAL FOR MAP NO. 14								**0.191**				**22**			
2025CPT.08.08.20762	Randolph	15	SR-2008 / SYCAMORE DR	(FROM: SR 1937 ROCKETT RD. TO: END OF MAINTENANCE)	1	2	2WU	0.165	20	0	0.165	20			
TOTAL FOR MAP NO. 15								**0.165**				**20**			
2025CPT.08.08.20762	Randolph	16	SR-2007 / BIRCH DR	(FROM: SR 2008 SYCAMORE DR. TO: END OF MAINTENANCE)	1	2	2WU	0.182	20	0	0.182	20			
TOTAL FOR MAP NO. 16								**0.182**				**20**			
2025CPT.08.08.20762	Randolph	17	SR-1985 / COLONIAL LOOP	(FROM: SR 1937 ROCKETT RD. TO END OF MAINTENANCE)	1	2	2WU	0.302	20	0	0.302	34			
TOTAL FOR MAP NO. 17								**0.302**				**34**			
2025CPT.08.08.20762	Randolph	18	SR-1986 / COLONIAL LN	(FROM: SR 1937 ROCKETT RD. TO: SR 1985 COLONIAL LOOP)	1	2	2WU	0.082	20	0	0.082	9			
TOTAL FOR MAP NO. 18								**0.082**				**9**			
2025CPT.08.08.20762	Randolph	19	SR-1624 / BOLIVAR AVE	(FROM: SR-1627 OLD THOMASVILLE RD TO: END OF MAINTENANCE)	1	2	2WU	0.24	18	0	0.24	27			
TOTAL FOR MAP NO. 19								**0.24**				**27**			
2025CPT.08.08.20762	Randolph	20	SR-1668 / EASTWARD AVE EXT	(FROM: SR-1627 OLD THOMASVILLE RD. TO: END OF MAINTENANCE)	1	2	2WU	0.16	16	0	0.16	18			
TOTAL FOR MAP NO. 20								**0.16**				**18**			
2025CPT.08.08.20762	Randolph	21	SR-3261 / PINEVIEW AVE	(FROM: SR-1627 OLD THOMASVILLE RD. TO: END OF MAINTENANCE)	1	2	2WU	0.26	18	0	0.26	29			
TOTAL FOR MAP NO. 21								**0.26**				**29**			
2025CPT.08.08.20762	Randolph	22	SR-1629 / BOLES AVE	(FROM: SR-1627 OLD THOMASVILLE RD. TO: END OF MAINTENANCE)	1	2	2WU	0.16	14	0	0.16	18			
TOTAL FOR MAP NO. 22								**0.16**				**18**			
2025CPT.08.08.20762	Randolph	23	SR-1628 / OAKMONT VIEW RD	(FROM: SR-1621 BETHEL DR. TO: END OF MAINTENANCE)	1	2	2WU	0.2	14	0	0.2	22			
TOTAL FOR MAP NO. 23								**0.2**				**22**			
2025CPT.08.08.20762	Randolph	24	SR-1632 / DIXIE PL	(FROM: SR-1621 BETHEL DR. TO: END OF MAINTENANCE)	1	2	2WU	0.14	16	0	0.14	16			
TOTAL FOR MAP NO. 24								**0.14**				**16**			
2025CPT.08.08.20762	Randolph	25	SR-1623 / BELMAR ST (SYSTEM INCORRECT TOWER AVE.)	(FROM: GUILFORD COUNTY LINE TO: SR-1796 BELMAR ST.)	1	2	2WU	0.19	20	0	0.19	21			
TOTAL FOR MAP NO. 25								**0.19**				**21**			
2025CPT.08.08.20762	Randolph	26	SR-1617 / CEDAR POST ST	(FROM: SR-1616 OLD MENDENHALL RD TO: END OF MAINTENANCE)	1	2	2WU	0.35	20	0	0.35	39			
TOTAL FOR MAP NO. 26								**0.35**				**39**			
2025CPT.08.08.20762	Randolph	27	SR-1615 / MENDENHALL PL	(FROM: SR-1616 OLD MENDENHALL RD. TO: END OF MAINTENANCE)	1	2	2WU	0.14	15	0	0.14	16			
TOTAL FOR MAP NO. 27								**0.14**				**16**			
2025CPT.08.08.20762	Randolph	28	SR-1761 / WEDGEWOOD TER	(FROM: SR-1765 HEATHWOOD DR. TO: END OF MAINTENANCE)	1	2	2WU	0.33	20	0	0.33	31			
TOTAL FOR MAP NO. 28								**0.33**				**31**			

PROJECT NO.	SHEET NO.	TOTAL NO.
2025CPT.08.08.20762	21	

THERMOPLASTIC AND PAINT QUANTITIES

PROJECT NO	COUNTY	MAP NO	ROUTE	DESCRIPTION	TYP NO	LANES	LANE TYPE	LENGTH	WIDTH	BEGIN MP	END MP	4413000000-E WORK ZONE ADVANCE/GENERAL WARNING SIGNING	4457000000-N TEMPORARY TRAFFIC CONTROL	4815000000-E 6" WHITE PAINT	4815000000-E 6" YELLOW PAINT
								MI	FT			SF	LS	LF	LF
2025CPT.08.08.20762	Randolph	29	SR-1762 / DAWNWOOD DR	(FROM: SR-1767 LOWERYWOOD CIRCLE. TO: SR-1556 WELBORN RD.)	1	2	2WU	0.48	20	0	0.48	9			
TOTAL FOR MAP NO. 29								**0.48**				**9**			
2025CPT.08.08.20762	Randolph	30	SR-1763 / FAIRWOOD DR	(FROM: SR-1765 HEATHWOOD DR. TO: SR 1556 WELBORN RD.	1	2	2WU	0.385	18	0	0.385	8			
TOTAL FOR MAP NO. 30								**0.385**				**8**			
2025CPT.08.08.20762	Randolph	31	SR-1765 / HEATHWOOD DR	(FROM: SR-1766 TWINWOOD DR. TO: END OF MAINTENANCE)	1	2	2WU	0.279	18	0	0.279	31			
TOTAL FOR MAP NO. 31								**0.279**				**31**			
2025CPT.08.08.20762	Moore	32	SR-1766 / TWINWOOD DR.	(FROM: SR-1765 HEATHWOOD DR. TO: SR 1767-LOWERYWOOD CIR)	1	2	2WU	0.082	18	0	0.082	9			
TOTAL FOR MAP NO. 32								**0.082**				**9**			
2025CPT.08.08.20762	Randolph	33	SR-1764 / TWINWOOD CT	(FROM: SR-1766 TWINWOOD DR. TO: END OF MAINTENANCE)	1	2	2WU	0.073	16	0	0.073	8			
TOTAL FOR MAP NO. 33								**0.073**				**8**			
2025CPT.08.08.20762	Randolph	34	SR-1767 / LOWERYWOOD CIR	(FROM: SR-1766 TWINWOOD DR. TO: END OF MAINTENANCE.)	1	2	2WU	0.389	18	0	0.389	44			
TOTAL FOR MAP NO. 34								**0.389**				**44**			
2025CPT.08.08.20762	Randolph	35	SR-3240 / GREENBROOK RD	(FROM: SR-1549 THAYER RD TO: END OF MAINTENANCE)	1	2	2WU	0.35	18	0	0.35	39			
TOTAL FOR MAP NO. 35								**0.35**				**39**			
2025CPT.08.08.20762	Randolph	36	SR-3256 / WILDWOOD RD	(FROM: SR-3240 GREENBROOK RD TO: END OF MAINTENANCE)	1	2	2WU	0.569	18	0	0.569	64			
TOTAL FOR MAP NO. 36								**0.569**				**64**			
2025CPT.08.08.20762	Randolph	37	SR-3257 / HUCKLEBERRY LN	(FROM: SR-3256 WILDWOOD RD. TO: END OF MAINTENANCE)	1	2	2WU	0.282	20	0	0.282	31			
TOTAL FOR MAP NO. 37								**0.282**				**31**			
2025CPT.08.08.20762	Randolph	38	SR-1320 / CABLE CREEK RD	(FROM: SR-1193 OLD NC HWY 49 TO: SR-1326 STUTTS RD)	2	2	2WU	1.657	20	0	1.657	185		35,060	35,060
TOTAL FOR MAP NO. 38								**1.657**				**185**		**35,060**	**35,060**
2025CPT.08.08.20762	Randolph	39	SR-1386 / ARROWSTONE DR	(FROM: SR-1320 CABLE CREEK RD. TO: END OF MAINTENANCE)	1	2	2WU	0.247	18	0	0.247	28			
TOTAL FOR MAP NO. 39								**0.247**				**28**			
2025CPT.08.08.20762	Randolph	40	SR-1387 / BEECHWOOD CT	(FROM: SR-1386 ARROWSTONE DR. TO: END OF MAINTENANCE)	1	2	2WU	0.04	18	0	0.04	5			
TOTAL FOR MAP NO. 40								**0.04**				**5**			
2025CPT.08.08.20762	Randolph	41	SR-1385 / CEDARWOOD CT	(FROM: SR-1320 CABLE CREEK RD TO: END MAINTENANCE)	1	2	2WU	0.2	18	0	0.2	22	*		
TOTAL FOR MAP NO. 41								**0.2**				**22**			
2025CPT.08.08.20762	Randolph	42	SR-1396 / GLADE RD	(FROM: SR-1320 CABLE CREEK RD TO: END OF MAINTENANCE)	1	2	2WU	0.449	18	0	0.449	50			
TOTAL FOR MAP NO. 42								**0.449**				**50**			
2025CPT.08.08.20762	Randolph	43	SR-1360 / WINDING WOODS LN	(FROM: SR-1320 CABLE CREEK RD. TO: END OF MAINTENANCE)	1	2	2WU	0.616	18	0	0.616	67			
TOTAL FOR MAP NO. 43								**0.616**				**67**			
2025CPT.08.08.20762	Randolph	44	SR-1359 / BRANCHWATER RD	(FROM: SR-1320 CABLE CREEK RD. TO: END OF MAINTENANCE)	1	2	2WU	0.174	18	0	0.174	19			
TOTAL FOR MAP NO. 44								**0.174**				**19**			
2025CPT.08.08.20762	Randolph	45	SR-1331 / RIDGES MTN RD	(FROM: SR-1332 GARREN TOWN RD. TO: SR 1318 MOORE RD.)	2	2	2WU	2.2	21	0	2.2	246		46,464	46,464
TOTAL FOR MAP NO. 45								**2.2**				**246**		**46,464**	**46,464**
2025CPT.08.08.20762	Randolph	46	SR-1246 / STALLION TRL	(FROM: END OF MAINTENANCE TO: END OF MAINTENANCE)	1	2	2WU	0.352	18	0	0.352	40			
TOTAL FOR MAP NO. 46								**0.352**				**40**			
2025CPT.08.08.20762	Randolph	47	SR-1222 / ARABIAN DR	(FROM: SR-1144 MACK RD. TO: SR-1245 PALOMINO DR.)	1	2	2WU	0.373	18	0	0.373	42			
TOTAL FOR MAP NO. 47								**0.373**				**42**			
2025CPT.08.08.20762	Randolph	48	SR-1223 / APPALOOSA TRL	(FROM: SR 1222 ARABIAN DR. TO: SR 1245 PALOMINO DR	1	2	2WU	0.257	18	0	0.257	30			
TOTAL FOR MAP NO. 48								**0.257**				**30**			
2025CPT.08.08.20762	Randolph	49	SR-1245 / PALOMINO DR	(FROM: SR 1222 ARABIAN DR. TO: END OF MAINTENANCE)	1	2	2WU	0.244	18	0	0.244	26			
TOTAL FOR MAP NO. 49								**0.244**				**26**			
2025CPT.08.08.20762	Randolph	50	SR-1220 / SPRING DR	(FROM: SR 1144 MACK RD. TO: END OF MAINTENANCE)	1	2	2WU	0.301	18	0	0.301	34			
TOTAL FOR MAP NO. 50								**0.301**				**34**			
2025CPT.08.08.20762	Randolph	51	SR-1204 / SHERWOOD AVE	(FROM: SR 1144 MACK RD. TO: SR 1157 LAMBERT DR.)	1	2	2WU	0.247	18	0	0.247	30			
TOTAL FOR MAP NO. 51								**0.247**				**30**			
2025CPT.08.08.20762	Randolph	52	SR-1157 / LAMBERT DR	(FROM: US 64 BUS TO: SR 1150 MCDOWELL RD.)	1	2	2WU	1.005	18	0	1.005	113		24,920	24,920
TOTAL FOR MAP NO. 52								**1.005**				**113**		**24,920**	**24,920**
2025CPT.08.08.20762	Randolph	53	SR-1254 / THOROUGHBRED RD	(FROM: SR 1144 MACK RD. TO: END OF MAINTENANCE)	1	2	2WU	0.396	18	0	0.396	45			
TOTAL FOR MAP NO. 53								**0.396**				**45**			
TOTAL FOR PROJ NO. 2025CPT.08.08.20762								**23.026**				**2,500**	**1**	**186,175**	**186,175**
GRAND TOTAL								**23.026**				**2,500**	**1**	**372,350**	

PROJ. REFERENCE NO.	SHEET NO.
2025CPT.08.08.20762	22

SIGNING FOR ASPHALT SURFACE TREATMENT

LEGEND

- PORTABLE SIGN
- STATIONARY SIGN
- DIRECTION OF TRAFFIC FLOW

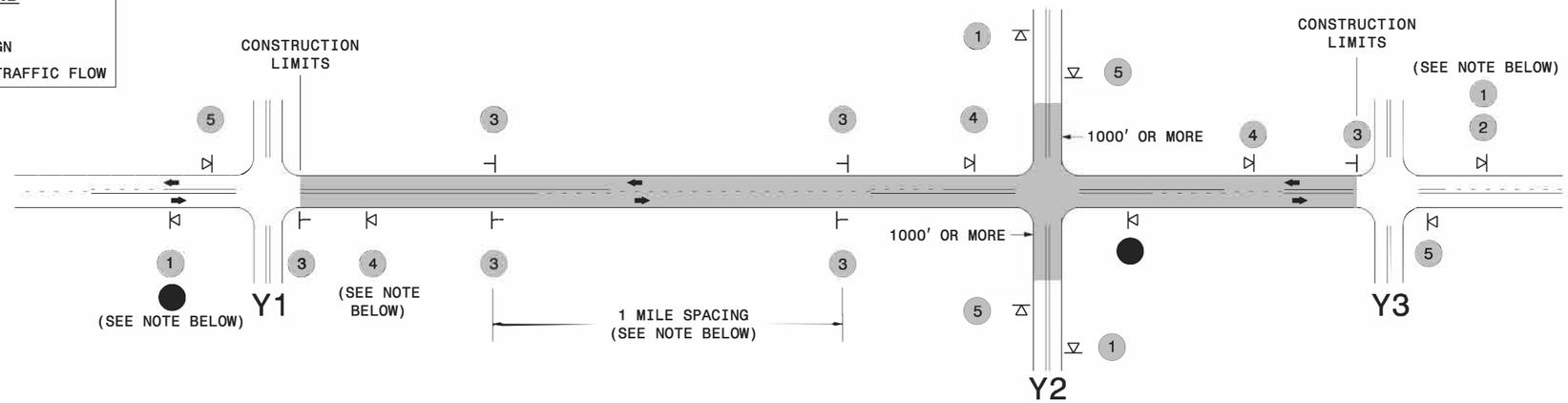

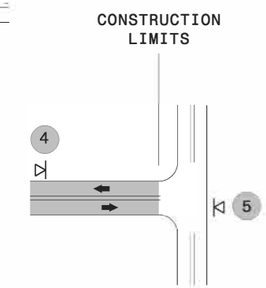

TEE INTERSECTION

MAINLINE (-L-) SIGNING

SIGNING NOTES AND PLACEMENT PER DIRECTION

●	ROAD WORK AHEAD W20-1 48″ X 48″	- PLACE 1000′ PRIOR TO BEGINNING OF CONSTRUCTION LIMITS. ONLY USED ON -Y- LINES IF RESURFACING LIMITS EXTEND 1000′ ALONG -Y- LINE.
2	NEXT XX MILES W7-3aP 24″ X 18″	- SIGN #2 ONLY USED WHEN RESURFACING LIMITS ARE 2 OR MORE MILES IN LENGTH. ROUND UP TO THE NEAREST WHOLE NUMBER. DO NOT USE FRACTIONAL OR DECIMAL NUMBERS.
3	LOOSE GRAVEL W8-7 48″ X 48″ UNMARKED PAVEMENT SP 48″ X 48″	- ALTERNATE THE FOLLOWING TWO SIGNS: - STARTING WITH "LOOSE GRAVEL" (W8-7) FOLLOWED BY "UNMARKED PAVEMENT". - PLACE INITIALLY AT THE CONSTRUCTION LIMITS AND SPACED 1 MILE APART THEREAFTER. - AT TEE INTERSECTIONS INSTALL INITIALLY 0.5 MILE FROM INTERSECTION AND SPACE 1 MILE APART THEREAFTER.
4	ROAD UNDER CONST SP 13106 48″ X 48″	- THESE ARE FOR -Y- LINES THAT ARE "THROUGH" ROADWAYS. DEAD END AND SUBDIVISION ROADS ARE NOT "THROUGH" ROADWAYS. - INSTALL 500′ +/- FROM EACH -Y- LINE APPROACH AS SHOWN ABOVE. - FOR MULTIPLE -Y- LINES THAT ARE SEPARATED BY 0.25 MILES OR LESS, TREAT AS A SINGLE UNIT AND INSTALL WITHIN 500′ OF EACH APPROACH. - A MAXIMUM OF 2 SIGN SETS PER MILE. DO NOT INSTALL WHEN -Y- LINES ARE WITHIN 0.5 MILES FROM "END ROAD WORK" SIGN.
5	END ROAD WORK G20-2 A 48″ X 24″	PLACE 500′ FOLLOWING THE END OF CONSTRUCTION LIMITS OR AS SHOWN WHEN WORK ENDS AT A 3-WAY TEE INTERSECTION.

THE ABOVE SIGNS ARE ALL THAT ARE REQUIRED FOR A CONTRACTOR TO BEGIN A RESURFACING CONTRACT. ANY ADDITIONAL SIGNS REQUESTED BY NCDOT DIVISIONS SHALL BE INSTALLED WITHIN 7 BUSINESS DAYS OF THE START OF CONTRACT WORK.

MAPS LESS THAN 2 MILES

FOR AST RESURFACING MAPS WITH CONSTRUCTION LIMITS LESS THAN 2 MILES IN LENGTH, USE A STATIONARY "LOOSE GRAVEL" SIGN AT THE BEGINNING CONSTRUCTION LIMIT FOLLOWED BY AN "UNMARKED PAVEMENT" SIGN MIDWAY THROUGH AND AN "END ROAD WORK" SIGN AT THE END CONSTRUCTION LIMIT.

-Y- LINE SIGNING

STATIONARY SIGNING NOT REQUIRED FOR THE FOLLOWING -Y- LINE CONDITIONS:

1) LESS THAN 1000′ OF RESURFACING ALONG -Y- LINE
2) SUBDIVISION ROADS
3) DEAD END ROADS

WHEN PAVING/CONSTRUCTION ACTIVITIES PROCEED ACROSS AN UNSIGNED -Y- LINE, PORTABLE ADVANCE WARNING SIGNS SHALLE BE USED ALONG THE -Y- LINE AS SHOWN BELOW. REMOVE UPON COMPLETION OF WORK.

ROAD WORK AHEAD W20-1 48″ X 48″

PLACED 500′ IN ADVANCE OF FLAGGER.

W20-7 A 48″ X 48″

PLACED 250′ IN ADVANCE OF FLAGGER.

DIVISION OF HIGHWAYS · STATE OF NORTH CAROLINA · DEPARTMENT OF TRANSPORTATION · WORK ZONE TRAFFIC CONTROL

ADVANCE WARNING SIGNS FOR 2-LANE ROADWAY ASPHALT SURFACE TREATMENT

5/12/2017
S:\TMU\WZTC\Resurfacing\2L2W & AST Resurfacing Details\Resurfacing_AdvWarn_2Ln - AST.dgn
User:keddis